

-122°40'

-122°35'

**Rough Patch Complex**  
**OR-UPF-000265**  
**Buckhead and Near Minky Fires**  
**9/22/2021**  
 IR Date/Time: 9/21/2021 @ 2111 PDT  
 Interpreted Acres:  
 Complex: 50,364  
 Buckhead: 7,237 Near Minky: 4,869

Jack

Call Creek

Buckhead  
(Rough  
Patch Cpx)

43°10'

43°10'

Prom Creek

Row Creek

Mink Creek

Near Minky  
(Rough  
Patch Cpx)

Flagstone Creek

425-Smith  
(Devils  
Knob Cpx)

Slip Creek

Castle Rock Fork

Floor




UTM Zone 10 WGS84

0 0.5 1  
Miles



Mark Grupe, IRIN  
mark\_grupe@nps.gov

9/21/2021 11:54:36 PM PDT  
RoughPatchCx\_IR\_Map.mxd

-  IR Heat Perimeter
-  IR Isolated Heat Source
-  Jack Fire / Devils Knob Complex

-122°40'

-122°35'