







Source: Esri, Maxar, GeoEye, Earthstar Geographics, CNES/Airbus DS, USDA, USGS, AeroGRID, IGN, and the GIS User Community

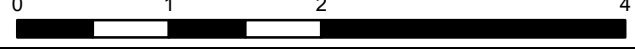
-  Heat Perimeter
 -  Intense Heat Areas
 -  Scattered Heat Areas
 -  Isolated Heat Sources
 -  Cloud Cover
- NAD 1983 UTM Zone 10N



North Rough Patch Complex
OR-UMP-000373
Infrared Heat Sources

1:80,000

Miles
 0 1 2 4





IR Interpreter: Brian Monroe
 Date: 10/12/2021
 Scan Date: 10/11/2021
 Scan Time: 2100 hrs PDT