




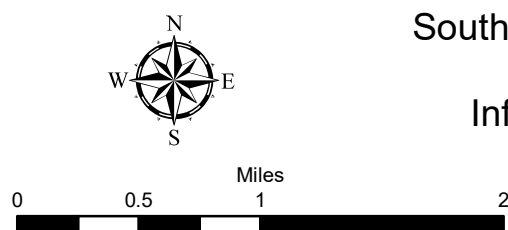


Source: Esri, Maxar, GeoEye, Earthstar Geographics, CNES/Airbus DS, USDA, USGS, AeroGRID, IGN, and the GIS User Community

-  Heat Perimeter
-  Intense Heat Areas
-  Scattered Heat Areas
-  Isolated Heat Sources
-  Cloud Cover



South Rough Patch Complex
OR-UMP-000373
Infrared Heat Sources

1:50,000



IR Interpreter: Brian Monroe
 Date: 10/12/2021
 Scan Date: 10/11/2021
 Scan Time: 2100 hrs PDT

NAD 1983 UTM Zone 10N