

Operations Map
















Jack Fire

OR-UPF-000265

07/08/2021 - 24hr

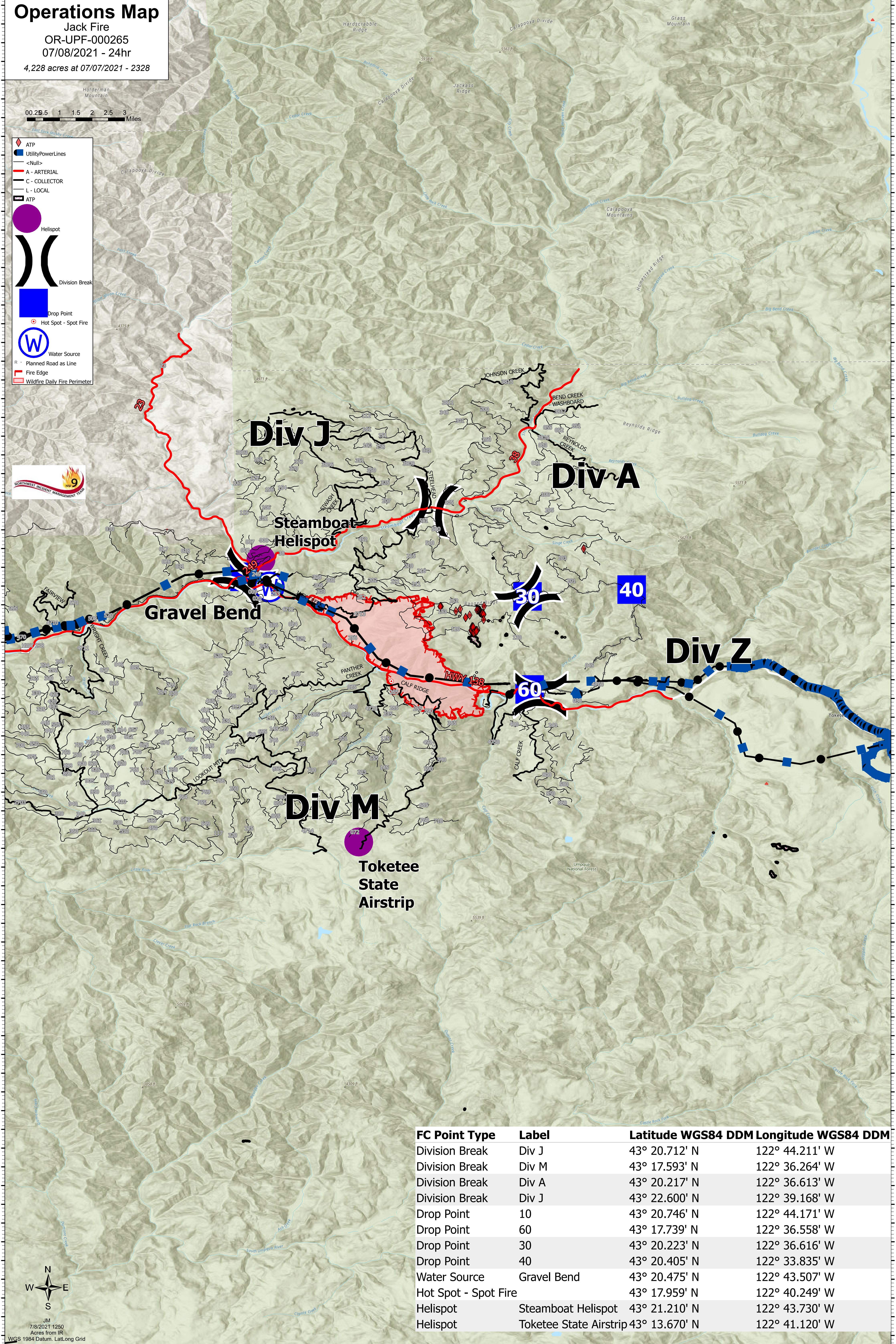
4,228 acres at 07/07/2021 - 2328

0 0.5 1 1.5 2 2.5 3 Miles

-  ATP
-  Utility Power Lines
-  <Null>
-  A - ARTERIAL
-  C - COLLECTOR
-  L - LOCAL
-  ATP
-  Helispot
-  Division Break
-  Drop Point
-  Hot Spot - Spot Fire
-  Water Source
-  R - Planned Road as Line
-  Fire Edge
-  Wildfire Daily Fire Perimeter



JM
7/8/2021 1250
Acres from IR
WGS 1984 Datum, Lat/Long Grid



FC Point Type	Label	Latitude WGS84 DDM	Longitude WGS84 DDM
Division Break	Div J	43° 20.712' N	122° 44.211' W
Division Break	Div M	43° 17.593' N	122° 36.264' W
Division Break	Div A	43° 20.217' N	122° 36.613' W
Division Break	Div J	43° 22.600' N	122° 39.168' W
Drop Point	10	43° 20.746' N	122° 44.171' W
Drop Point	60	43° 17.739' N	122° 36.558' W
Drop Point	30	43° 20.223' N	122° 36.616' W
Drop Point	40	43° 20.405' N	122° 33.835' W
Water Source	Gravel Bend	43° 20.475' N	122° 43.507' W
Hot Spot - Spot Fire		43° 17.959' N	122° 40.249' W
Helispot	Steamboat Helispot	43° 21.210' N	122° 43.730' W
Helispot	Toketee State Airstrip	43° 13.670' N	122° 41.120' W