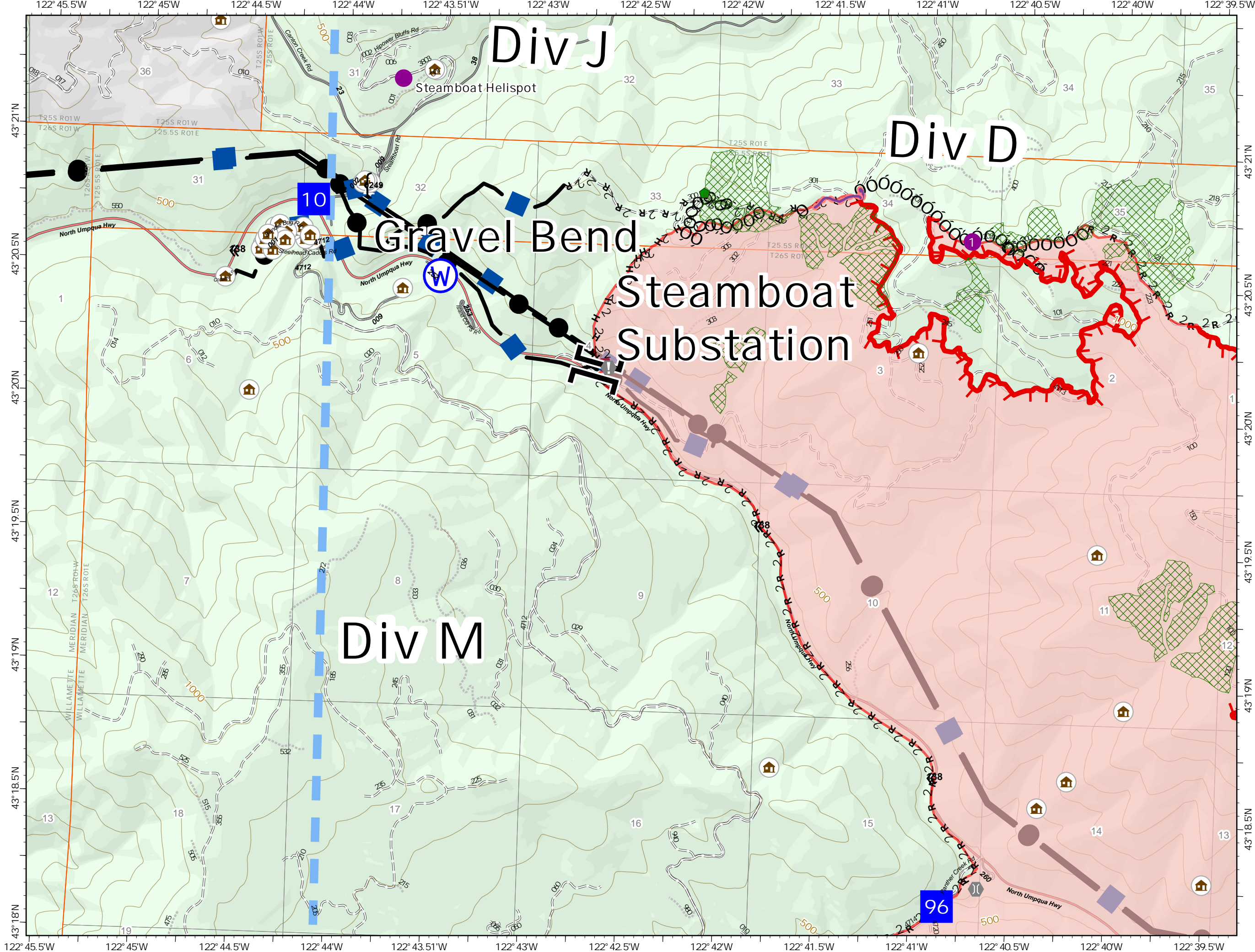
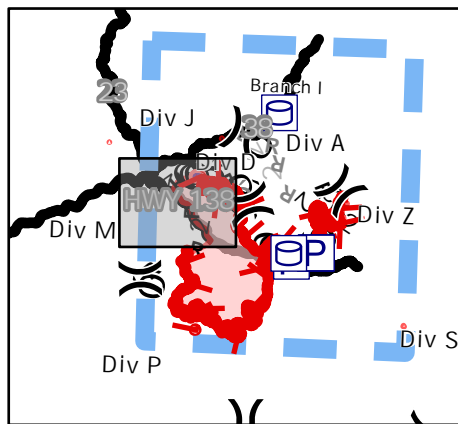


IAP Map

Jack Fire
OR-UPF-000265
07/12/2021 - 24hr
12533 acres at 07/12/2021 0110

0 0.25 0.5 Miles

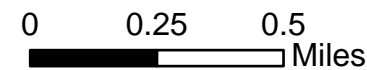
- Completed Dozer Line
- Completed Hand Line
- Completed Road as Line
- Retardant Drop
- Temporary Flight Restriction
- Fire Edge
- Completed Burnout
- Completed Dozer Line
- Completed Fuel Break
- Completed Hand Line
- Completed Mixed Construction Line
- Completed Plow Line
- Completed Road as Line
- Planned Burnout
- Planned Dozer Line
- Planned Fuel Break
- Planned Hand Line
- Planned Mixed Construction Line
- Planned Plow Line
- Planned Road as Line
- Planned Secondary Line
- Access or Improved Road
- Fence
- Highlighted Feature
- Management Action Point
- Other
- Repair Line
- Road Repair
- Escape Route
- Aerial Hazard
- Water Drop
- Foam Drop



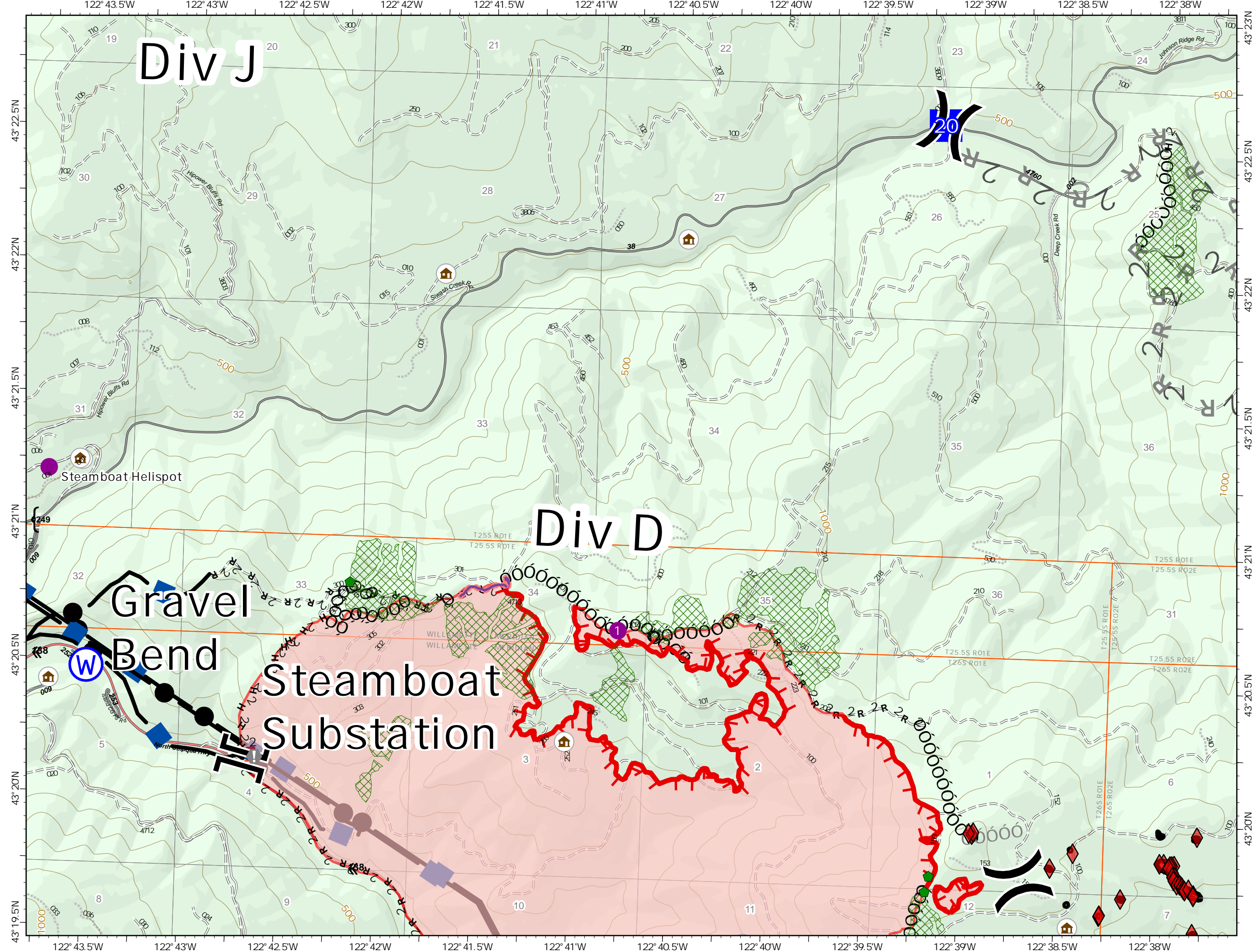
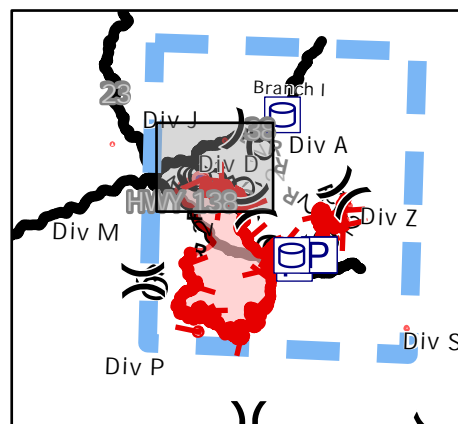
7/12/2021 1239
Acres from IR
North American 1983 Datum.

IAP Map

Jack Fire
OR-UPF-000265
07/12/2021 - 24hr
12533 acres at 07/12/2021 0110



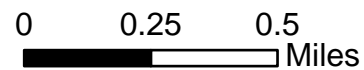
- Completed Dozer Line
- Completed Hand Line
- Completed Road as Line
- Planned Dozer Line
- Planned Road as Line
- Retardant Drop
- Fire Edge
- Completed Burnout
- Completed Dozer Line
- Completed Fuel Break
- Completed Hand Line
- Completed Mixed Construction Line
- Completed Plow Line
- Completed Road as Line
- Planned Burnout
- Planned Dozer Line
- Planned Fuel Break
- Planned Hand Line
- Planned Mixed Construction Line
- Planned Plow Line
- Planned Road as Line
- Planned Secondary Line
- Access or Improved Road
- Fence
- Highlighted Feature
- Management Action Point
- Other
- Repair Line
- Road Repair
- Escape Route
- Aerial Hazard
- Water Drop
- Foam Drop



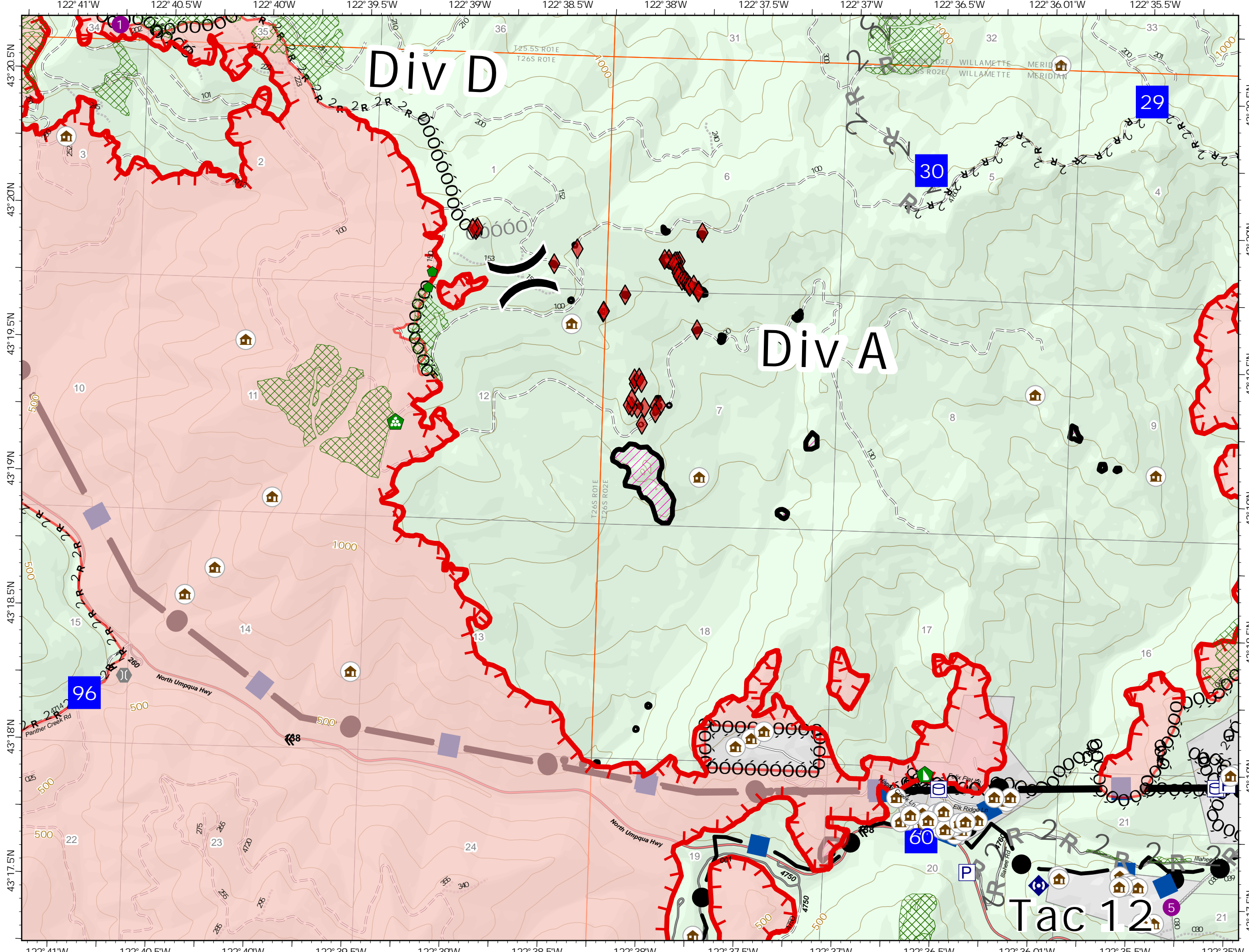
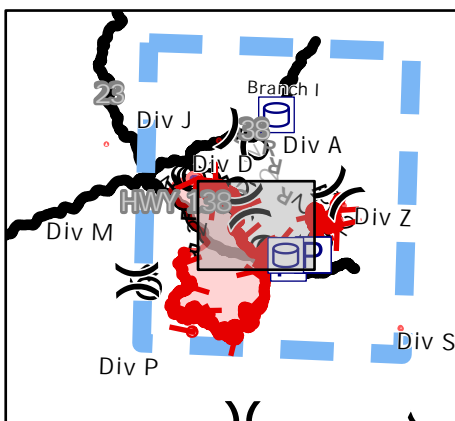
7/12/2021 1239
Acres from IR
North American 1983 Datum.

IAP Map

Jack Fire
OR-UPF-000265
07/12/2021 - 24hr
12533 acres at 07/12/2021 0110



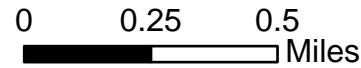
- Pump
- Water Tank
- Completed Dozer Line
- Completed Hand Line
- Completed Road as Line
- Planned Dozer Line
- Planned Road as Line
- Fire Edge
- Completed Burnout
- Completed Dozer Line
- Completed Fuel Break
- Completed Hand Line
- Completed Mixed Construction Line
- Completed Plow Line
- Completed Road as Line
- Planned Burnout
- Planned Dozer Line
- Planned Fuel Break
- Planned Hand Line
- Planned Mixed Construction Line
- Planned Plow Line
- Planned Road as Line
- Planned Secondary Line
- Access or Improved Road
- Fence
- Highlighted Feature
- Management Action Point
- Other
- Repair Line
- Road Repair
- Escape Route
- Aerial Hazard



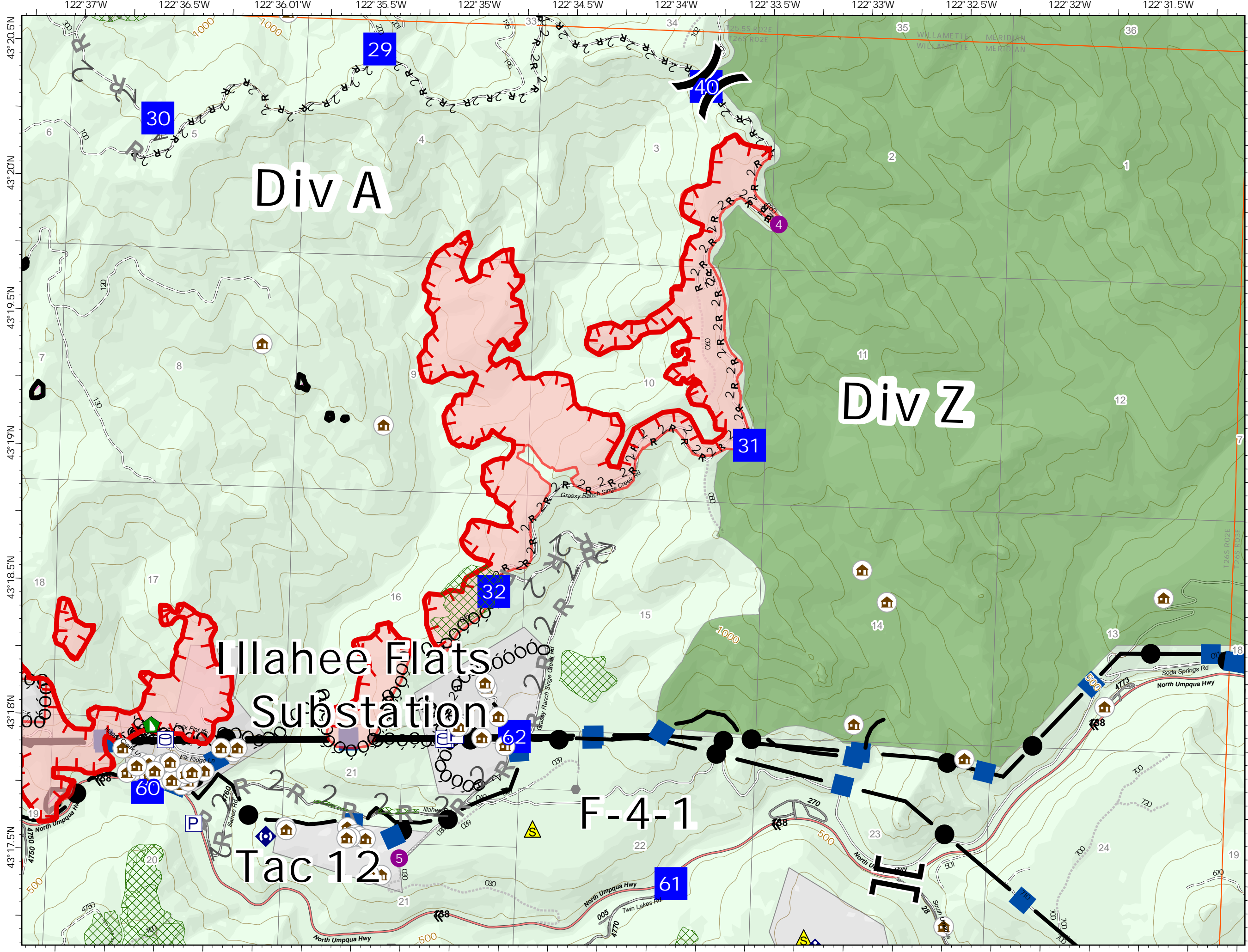
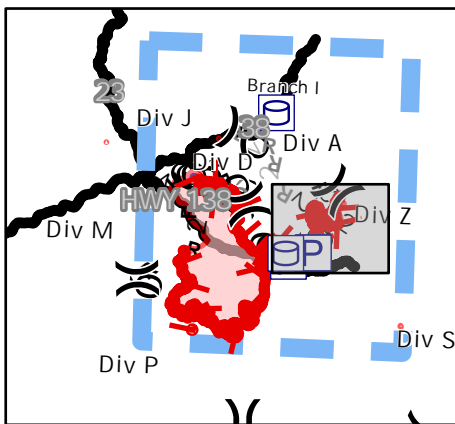
7/12/2021 1239
Acres from IR
North American 1983 Datum.

IAP Map

Jack Fire
OR-UPF-000265
07/12/2021 - 24hr
12533 acres at 07/12/2021 0110



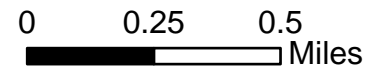
- Pump
- Water Tank
- Completed Dozer Line
- Completed Hand Line
- Completed Road as Line
- Planned Road as Line
- Fire Edge
- Completed Burnout
- Completed Dozer Line
- Completed Fuel Break
- Completed Hand Line
- Completed Mixed Construction Line
- Completed Plow Line
- Completed Road as Line
- Planned Burnout
- Planned Dozer Line
- Planned Fuel Break
- Planned Hand Line
- Planned Mixed Construction Line
- Planned Plow Line
- Planned Road as Line
- Planned Secondary Line
- Access or Improved Road
- Fence
- Highlighted Feature
- Management Action Point
- Other
- Repair Line
- Road Repair
- Escape Route
- Aerial Hazard
- Water Drop



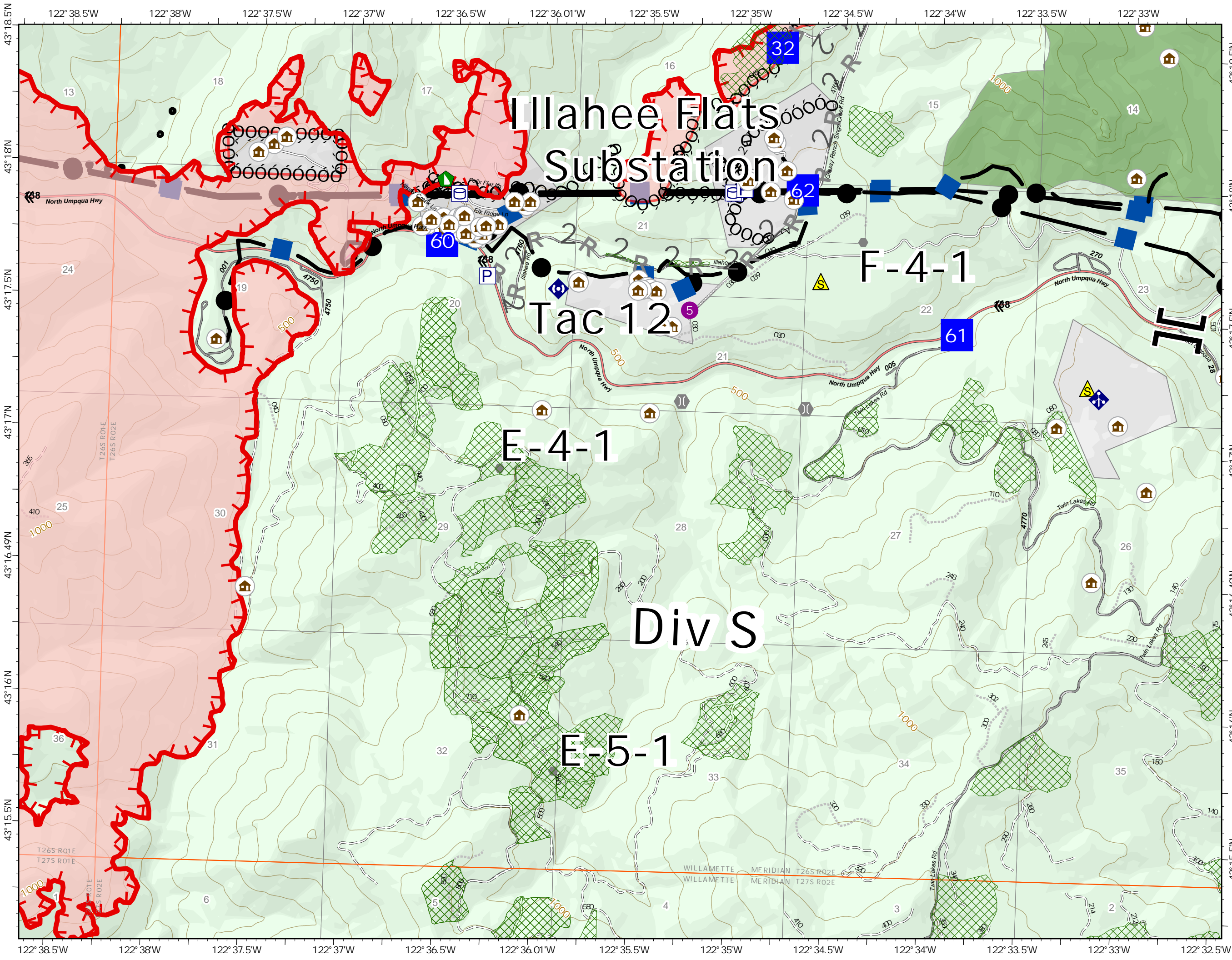
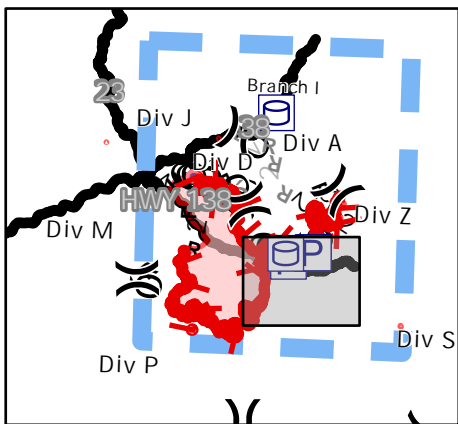
7/12/2021 1240
Acres from IR
North American 1983 Datum.

IAP Map

Jack Fire
OR-UPF-000265
07/12/2021 - 24hr
12533 acres at 07/12/2021 0110



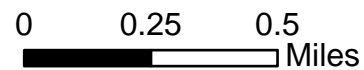
- Pump
- Water Tank
- Completed Dozer Line
- Completed Hand Line
- Completed Road as Line
- Planned Road as Line
- Fire Edge
- Completed Burnout
- Completed Dozer Line
- Completed Fuel Break
- Completed Hand Line
- Completed Mixed Construction Line
- Completed Plow Line
- Completed Road as Line
- Planned Burnout
- Planned Dozer Line
- Planned Fuel Break
- Planned Hand Line
- Planned Mixed Construction Line
- Planned Plow Line
- Planned Road as Line
- Planned Secondary Line
- Access or Improved Road
- Fence
- Highlighted Feature
- Management Action Point
- Other
- Repair Line
- Road Repair
- Escape Route
- Aerial Hazard
- Water Drop



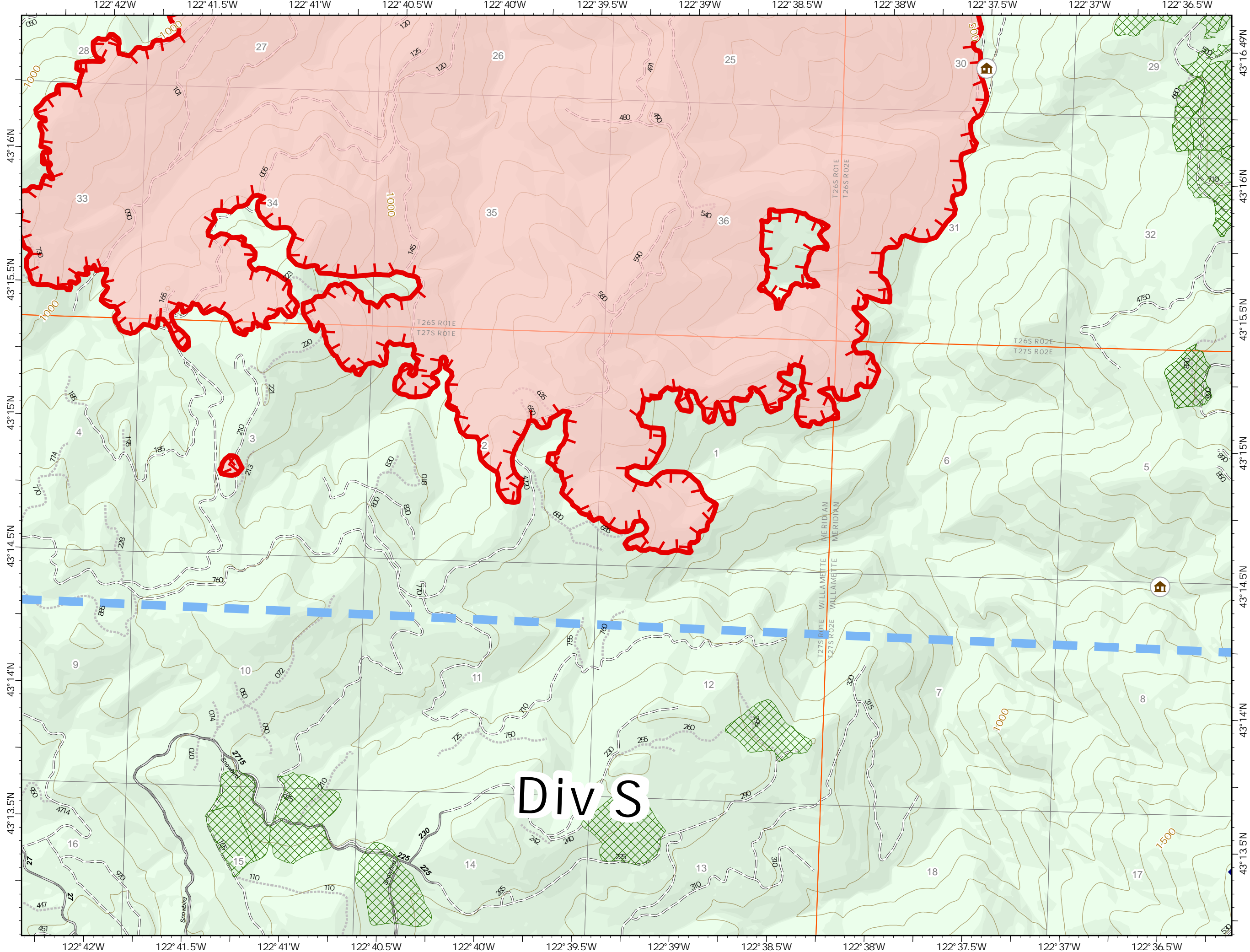
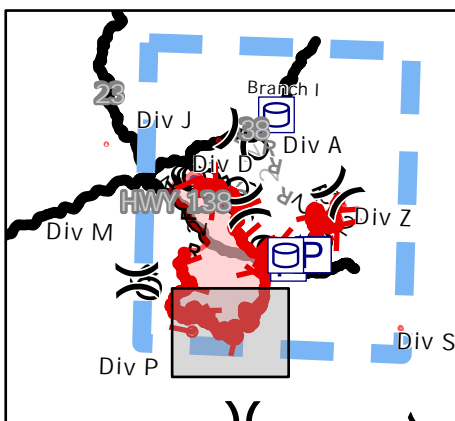
7/12/2021 1240
Acres from IR
North American 1983 Datum.

IAP Map

Jack Fire
OR-UPF-000265
07/12/2021 - 24hr
12533 acres at 07/12/2021 0110



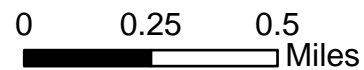
- Temporary Flight Restriction
- Fire Edge
- Completed Burnout
- Completed Dozer Line
- Completed Fuel Break
- Completed Hand Line
- Completed Mixed Construction Line
- Completed Plow Line
- Completed Road as Line
- Planned Burnout
- Planned Dozer Line
- Planned Fuel Break
- Planned Hand Line
- Planned Mixed Construction Line
- Planned Plow Line
- Planned Road as Line
- Planned Secondary Line
- Access or Improved Road
- Fence
- Highlighted Feature
- Management Action Point
- Other
- Repair Line
- Road Repair
- Escape Route
- Aerial Hazard
- Water Drop
- Foam Drop
- Retardant Drop
- Route



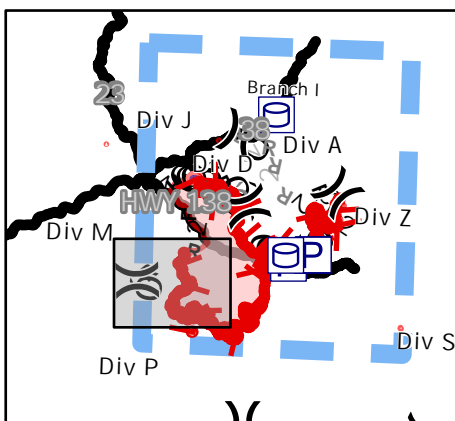
7/12/2021 1240
Acres from IR
North American 1983 Datum.

IAP Map

Jack Fire
OR-UPF-000265
07/12/2021 - 24hr
12533 acres at 07/12/2021 0110



- Completed Dozer Line
- Completed Hand Line
- Completed Road as Line
- Temporary Flight Restriction
- Fire Edge
- Completed Burnout
- Completed Dozer Line
- Completed Fuel Break
- Completed Hand Line
- Completed Mixed Construction Line
- Completed Plow Line
- Completed Road as Line
- Planned Burnout
- Planned Dozer Line
- Planned Fuel Break
- Planned Hand Line
- Planned Mixed Construction Line
- Planned Plow Line
- Planned Road as Line
- Planned Secondary Line
- Access or Improved Road
- Fence
- Highlighted Feature
- Management Action Point
- Other
- Repair Line
- Road Repair
- Escape Route
- Aerial Hazard
- Water Drop
- Foam Drop
- Retardant Drop
- Route



7/12/2021 1240
Acres from IR
North American 1983 Datum.

