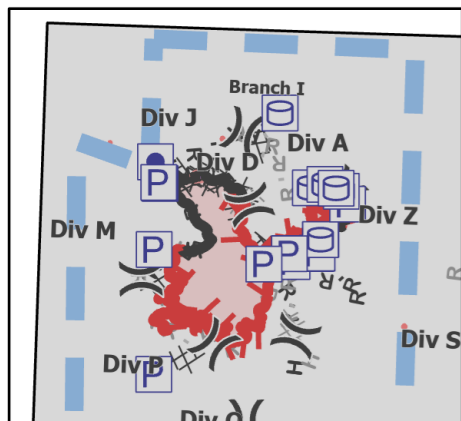


# IAP Map

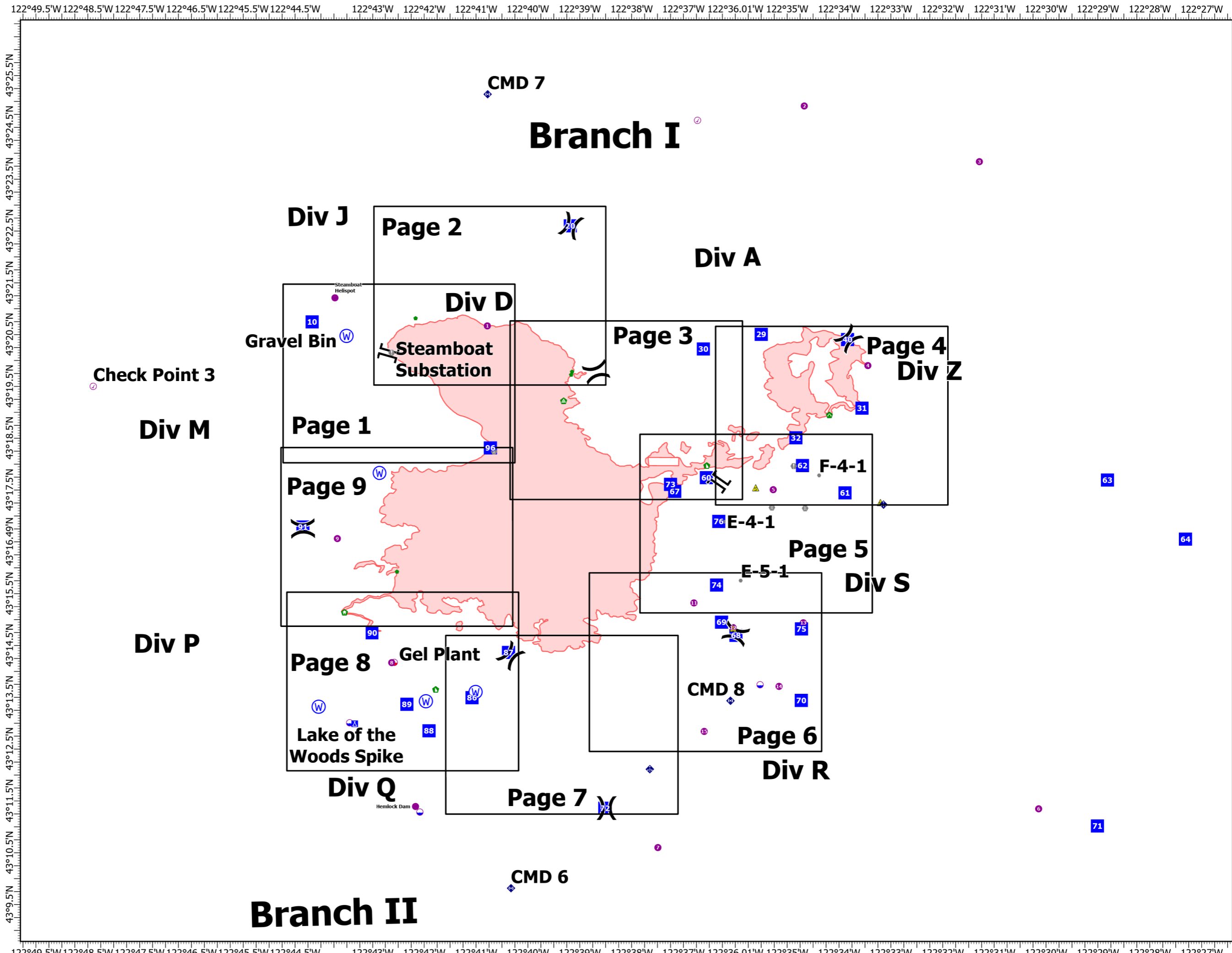
Jack Fire  
OR-UPF-000265  
07/16/2021 - 24hr

15248 acres at 07/14/2021 2042



7/15/2021 2135

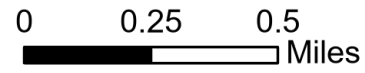
WGS 1984 Datum. LatLong Grid





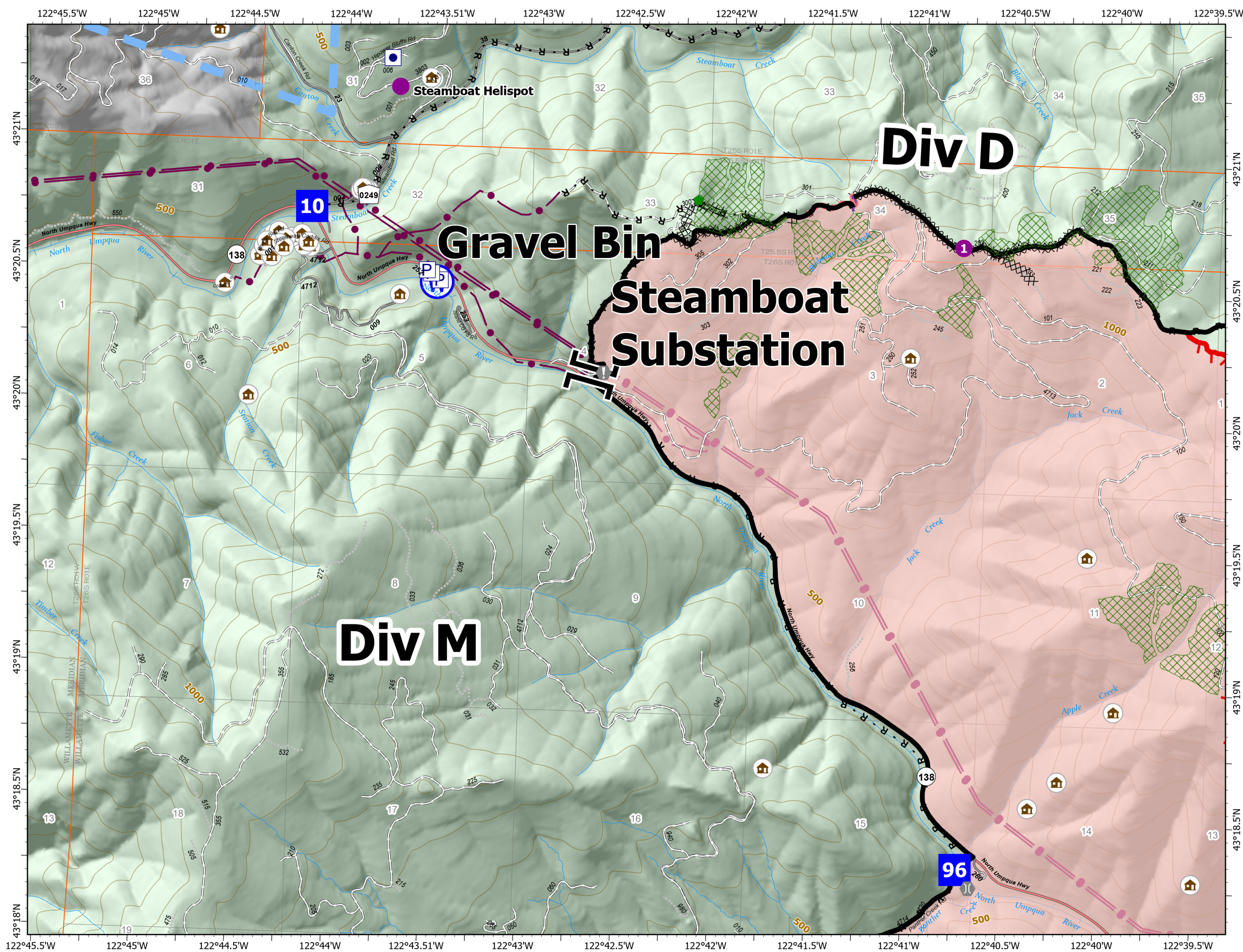
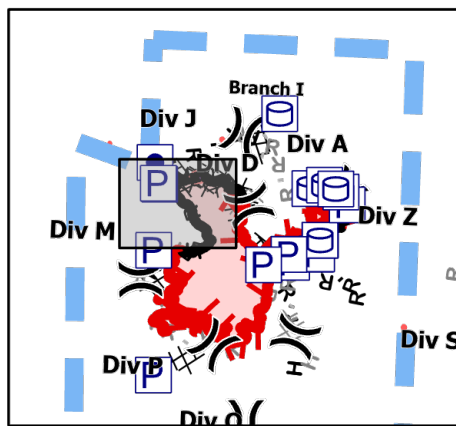
# IAP Map

Jack Fire  
OR-UPF-000265  
07/16/2021 - 24hr  
15248 acres at 07/14/2021 2042



- Helispot
- || Branch Break
- Drop Point
- ⚠ Value at Risk
- ⚠ Bridge
- 🏠 Repair Point
- 🌲 Landing or Log Deck
- 🌊 Water Source
- XX XX Completed Dozer Line
- H - Completed Hand Line
- R - Completed Road as Line
- 🔴 Retardant Drop
- 🔵 Temporary Flight Restriction
- 🔴 Fire Edge
- ⬛ Contained Line
- ⬜ Other
- 🟡 Prescribed Fire
- 🔴 Wildfire Daily Fire Perimeter
- ⚡ Utility Power Lines
- 🏠 JackFireStructures\_pt
- 🌲 Timber Sale
- 🌲 Wilderness
- ⬠ ATP
- ⬠ Area to Protect (ATP)

Page Number: 1





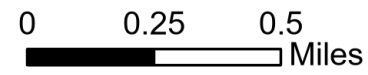
# IAP Map

Jack Fire

OR-UPF-000265

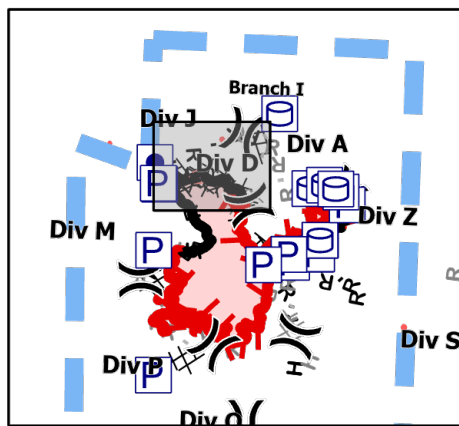
07/16/2021 - 24hr

15248 acres at 07/14/2021 2042



- Helispot
- ) Division Break
- || Branch Break
- Drop Point
- ⚠ Value at Risk
- 🏠 Repair Point
- 🌊 Water Source
- XX XX Completed Dozer Line
- H - Completed Hand Line
- R - Completed Road as Line
- XX XX Planned Dozer Line
- R Planned Road as Line
- 🚰 Retardant Drop
- 🔥 Fire Edge
- ▬ Contained Line
- ▬ Other
- 🔥 Prescribed Fire
- 🔴 Wildfire Daily Fire Perimeter
- ⚡ Utility Power Lines
- 🏠 JackFireStructures\_pt
- 🌲 Timber Sale
- 🌿 Wilderness
- ⬠ ATP
- ▭ Area to Protect (ATP)

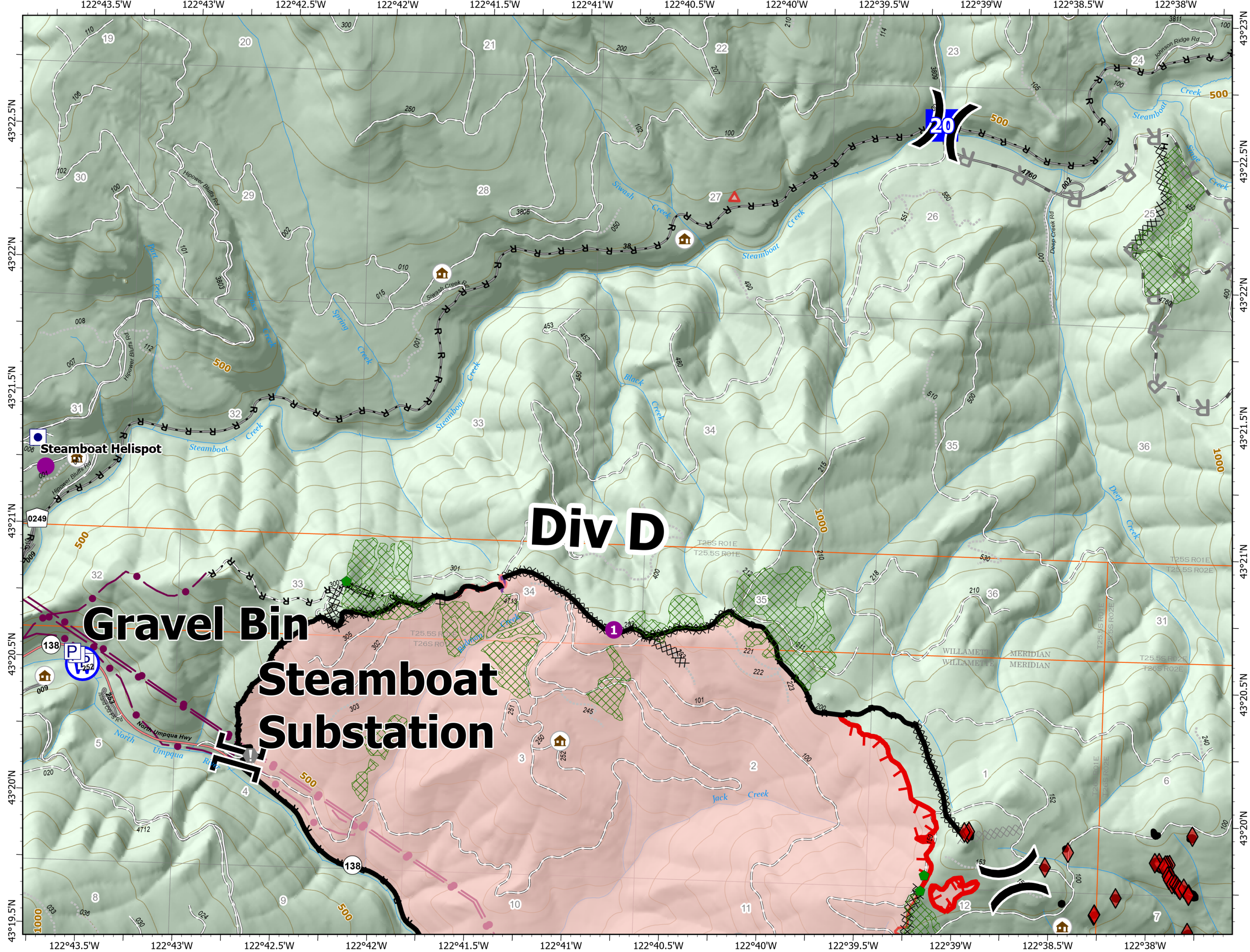
Page Number: 2



7/15/2021 2132

Acres from IR

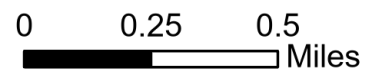
North American 1983 Datum.





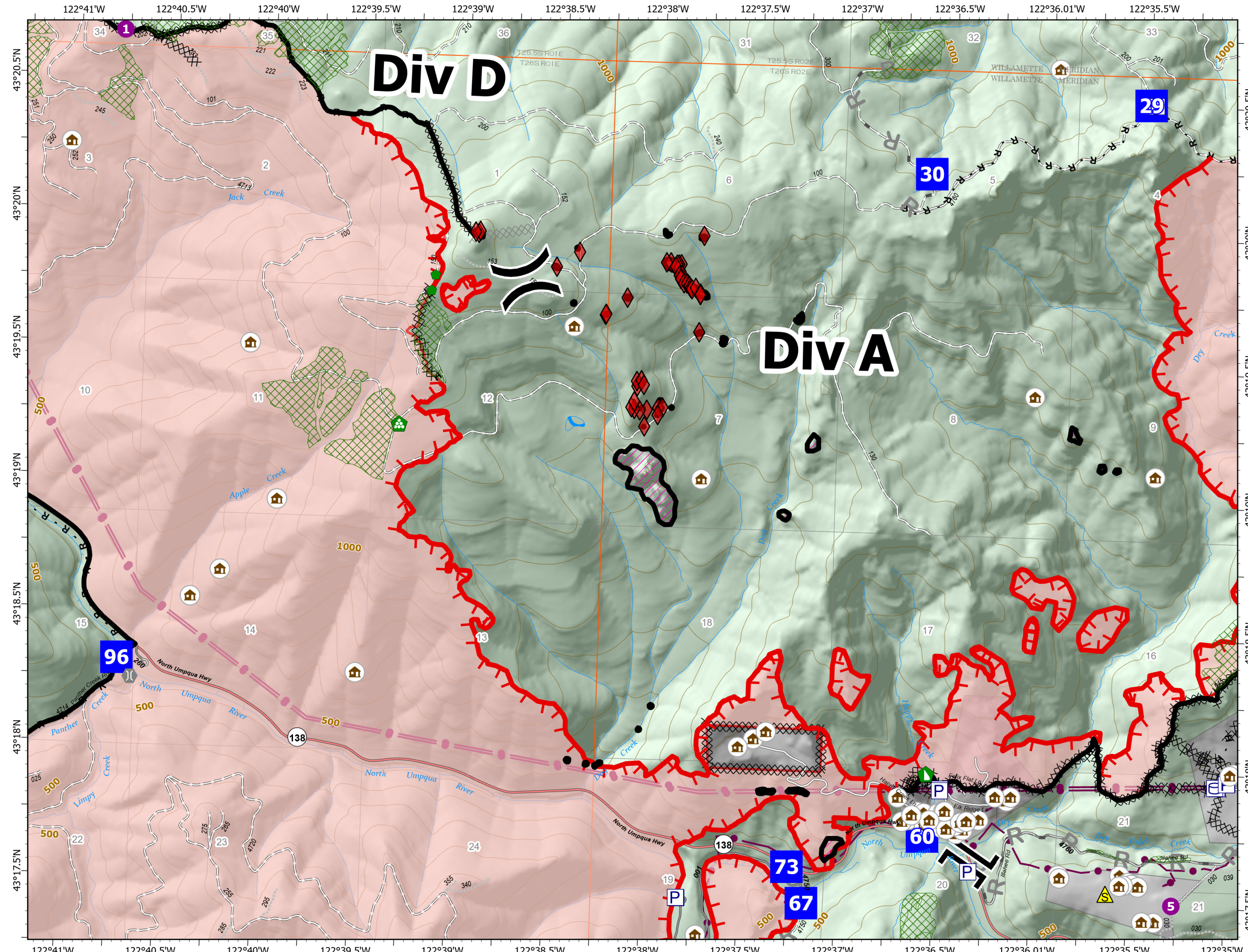
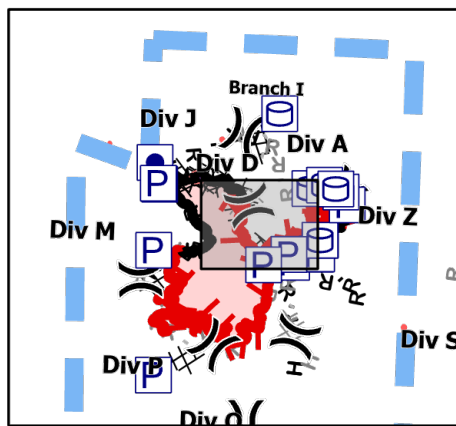
# IAP Map

Jack Fire  
OR-UPF-000265  
07/16/2021 - 24hr  
15248 acres at 07/14/2021 2042



- Helispot
- ⌘ Division Break
- ⌘ Branch Break
- Drop Point
- ⚠ Value at Risk
- ⌘ Bridge
- 🏠 Repair Point
- 🏠 Landing or Log Deck
- 🏠 Dozer Push
- ⚠ Safety Zone
- ⌘ Completed Dozer Line
- H - Completed Hand Line
- R - Completed Road as Line
- ⌘ Planned Dozer Line
- R Planned Road as Line
- 🔴 Fire Edge
- ⬛ Contained Line
- ⬜ Other
- 🟡 Prescribed Fire
- 🔴 Wildfire Daily Fire Perimeter
- ⚡ Utility Power Lines
- 🏠 JackFireStructures\_pt
- 🌲 Timber Sale
- 🌲 Wilderness
- 🔴 ATP
- ⬛ Area to Protect (ATP)

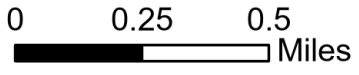
Page Number: 3





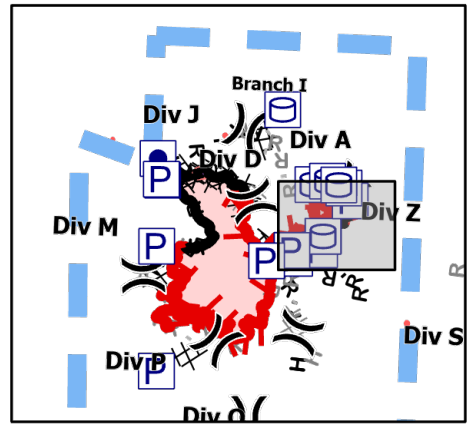
# IAP Map

Jack Fire  
OR-UPF-000265  
07/16/2021 - 24hr  
15248 acres at 07/14/2021 2042

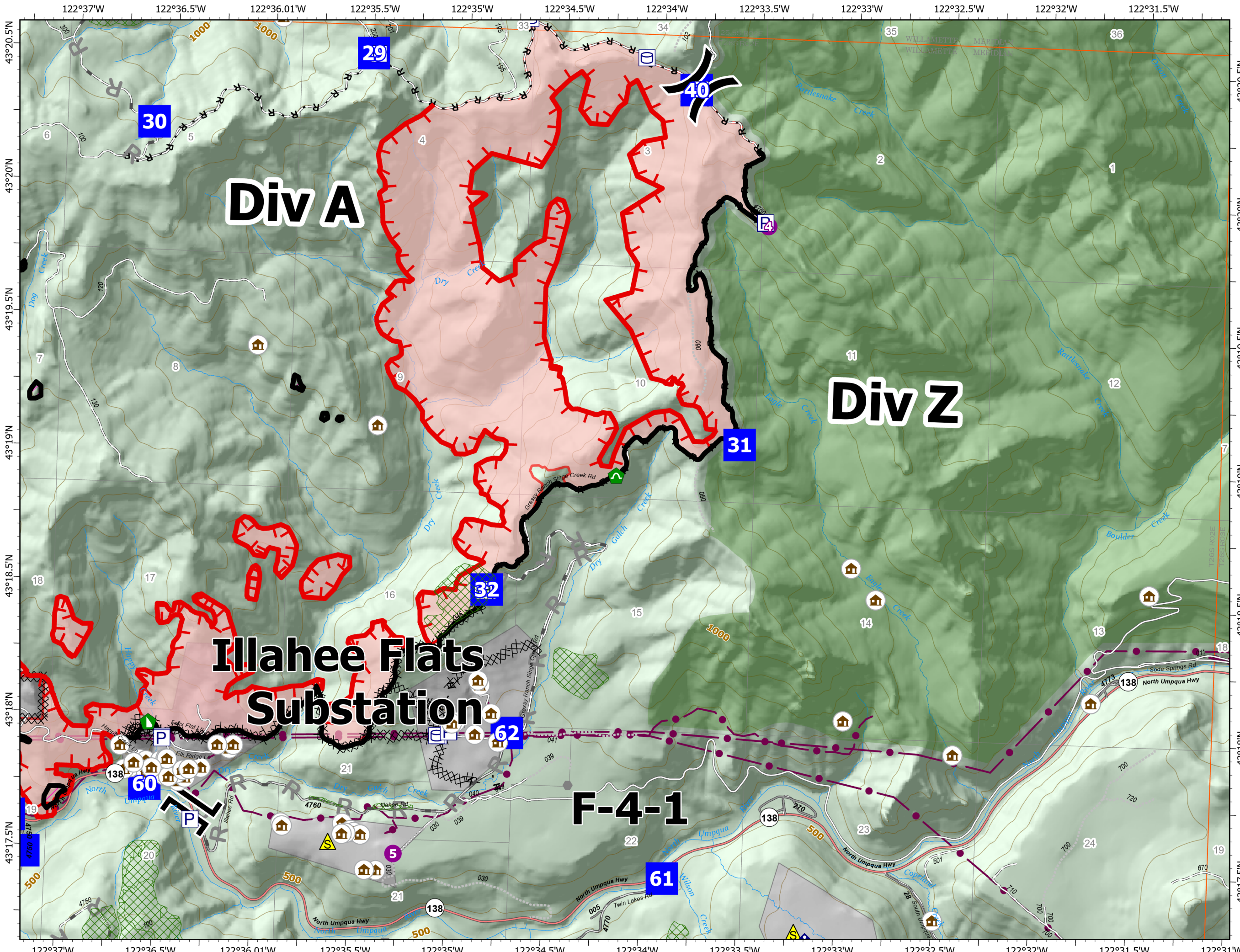


- Helispot
- ⌘ Division Break
- ⌘ Branch Break
- Drop Point
- ⚠ Value at Risk
- ⚠ Other
- ⚠ Bridge
- 🏠 Dozer Push
- 🏠 Culvert
- 📶 Mobile Weather Unit
- ⚠ Safety Zone
- ⌘ Completed Dozer Line
- H - Completed Hand Line
- R - Completed Road as Line
- R Planned Road as Line
- 🔴 Fire Edge
- 🔴 Contained Line
- 🔴 Other
- 🟡 Prescribed Fire
- 🔴 Wildfire Daily Fire Perimeter
- 🔴 Utility Power Lines
- 🏠 JackFireStructures\_pt
- 🌲 Timber Sale
- 🌲 Wilderness
- ⚠ ATP
- 🔴 Area to Protect (ATP)

Page Number: 4



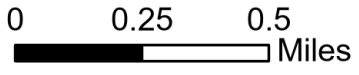
7/15/2021 2132  
Acres from IR  
North American 1983 Datum.





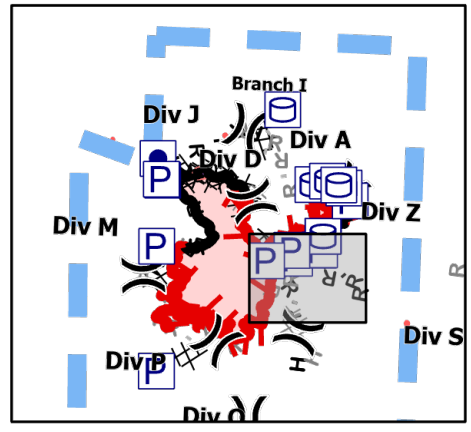
# IAP Map

Jack Fire  
OR-UPF-000265  
07/16/2021 - 24hr  
15248 acres at 07/14/2021 2042

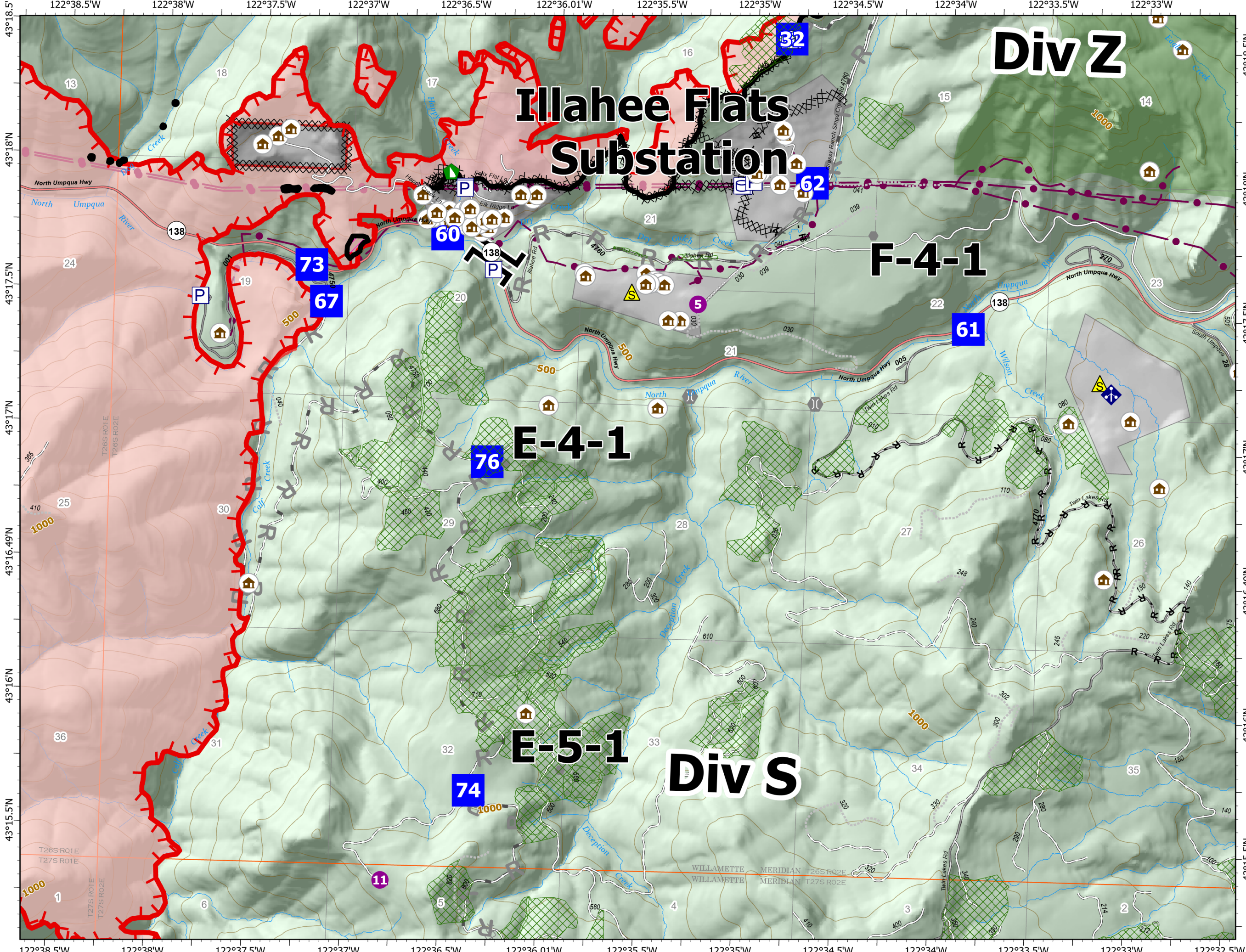


- Helispot
- || Branch Break
- Drop Point
- ⚠ Value at Risk
- ⚠ Other
- ⚠ Bridge
- 🚧 Dozer Push
- 🌬 Mobile Weather Unit
- ⚠ Safety Zone
- ⌘ Completed Dozer Line
- H Completed Hand Line
- R Completed Road as Line
- ⌘ Planned Dozer Line
- R Planned Road as Line
- 🔴 Fire Edge
- ⬛ Contained Line
- ⬜ Other
- 🟡 Prescribed Fire
- 🔴 Wildfire Daily Fire Perimeter
- 🔵 Utility Power Lines
- 🏠 JackFireStructures\_pt
- 🌲 Timber Sale
- 🌿 Wilderness
- ⬠ ATP
- ⬛ Area to Protect (ATP)

Page Number: 5



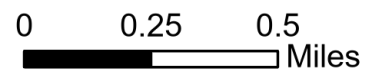
7/15/2021 2132  
Acres from IR  
North American 1983 Datum.





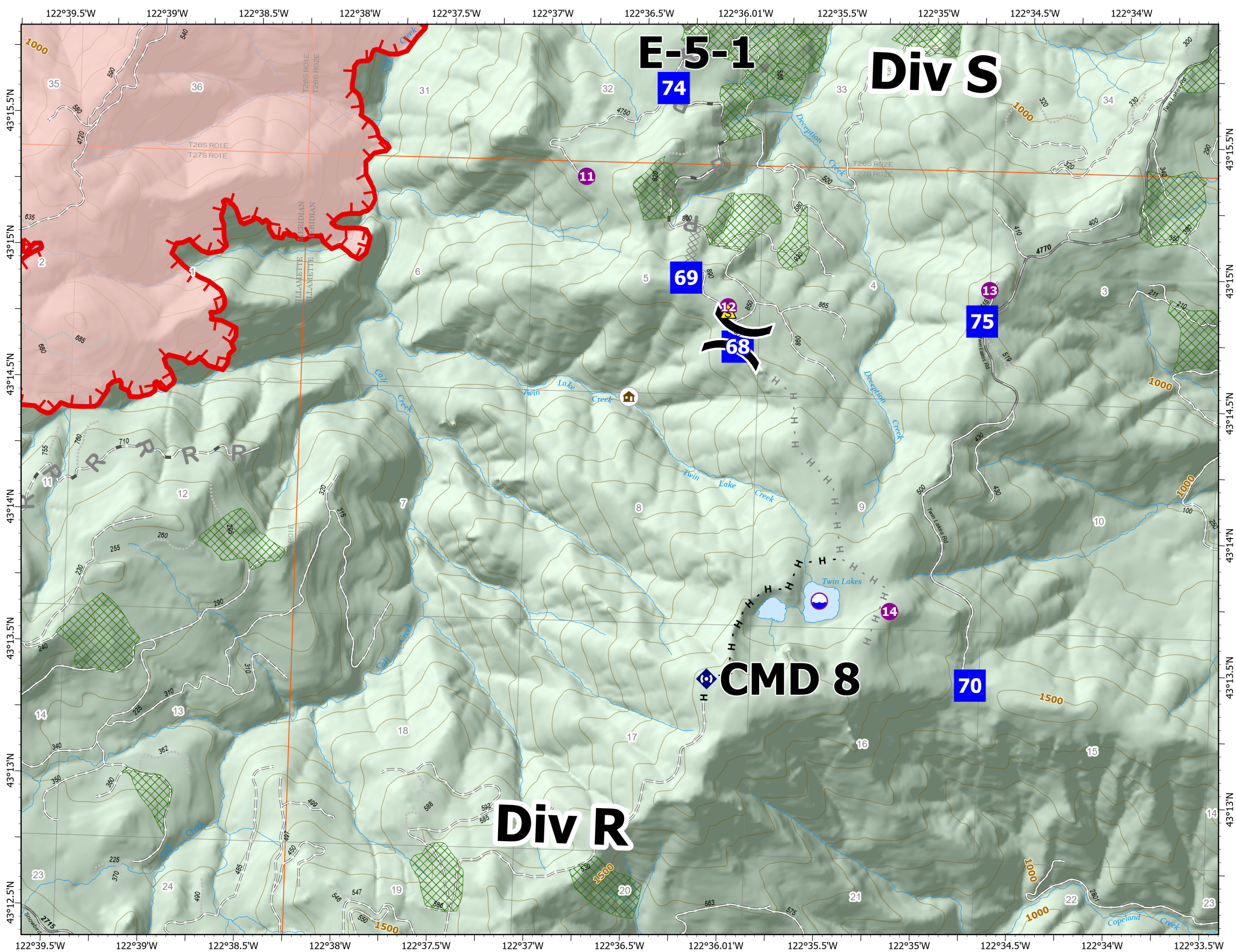
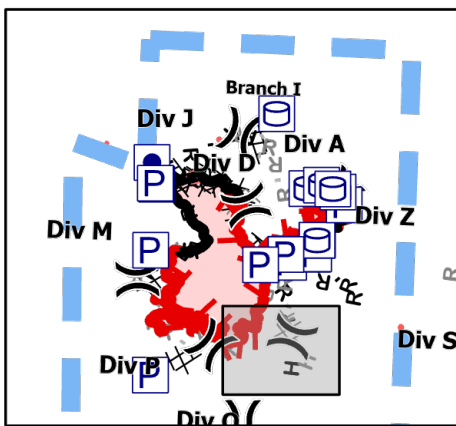
# IAP Map

Jack Fire  
OR-UPF-000265  
07/16/2021 - 24hr  
15248 acres at 07/14/2021 2042



- Dip Site
- Helispot
- Sling Site
- Division Break
- Drop Point
- Other
- Repeater
- Safety Zone
- H - Completed Hand Line
- Planned Dozer Line
- H - Planned Hand Line
- R Planned Road as Line
- Fire Edge
- Other
- Prescribed Fire
- Wildfire Daily Fire Perimeter
- Utility Power Lines
- JackFireStructures\_pt
- Timber Sale
- Wilderness
- ATP
- Area to Protect (ATP)

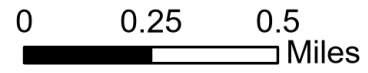
Page Number: 6





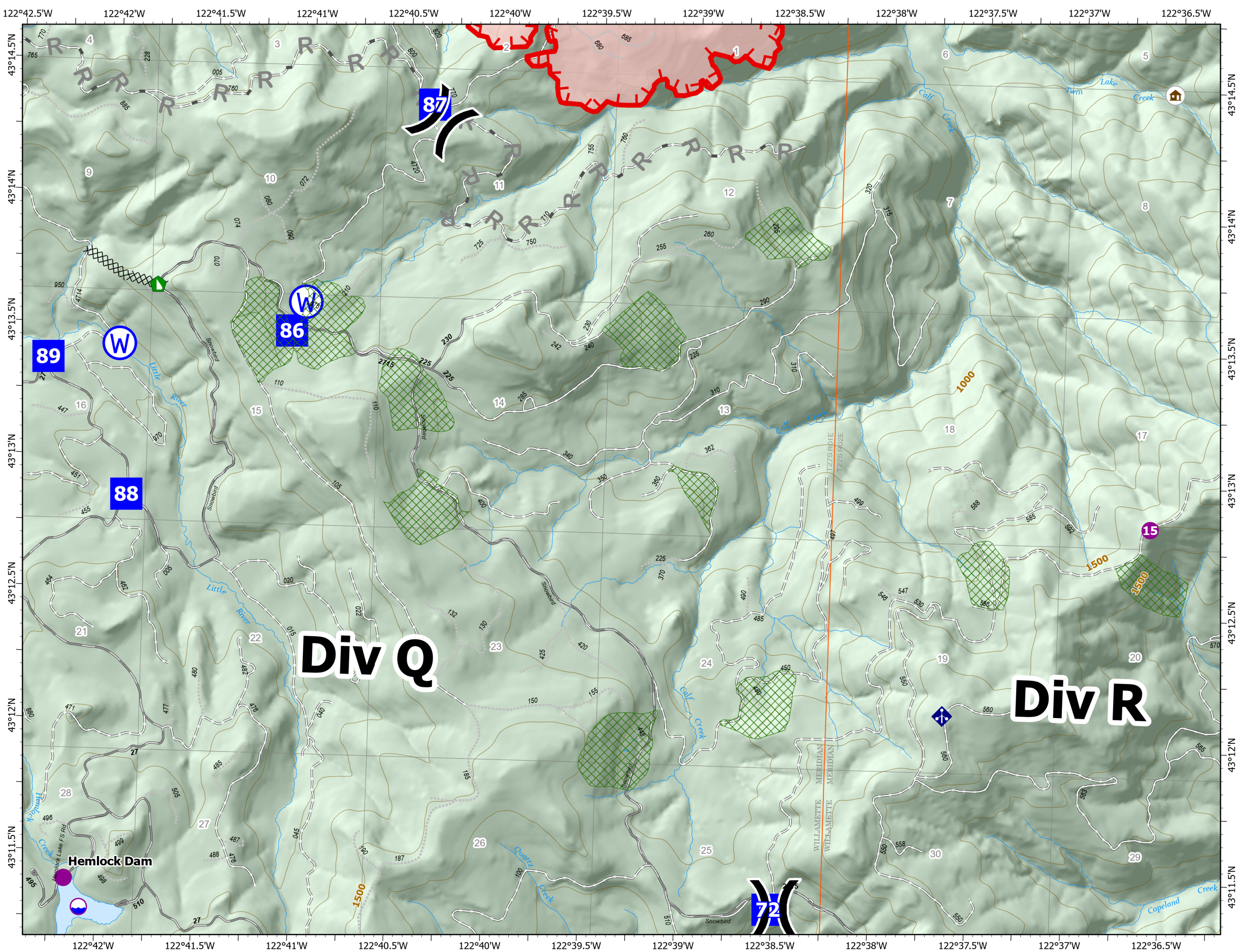
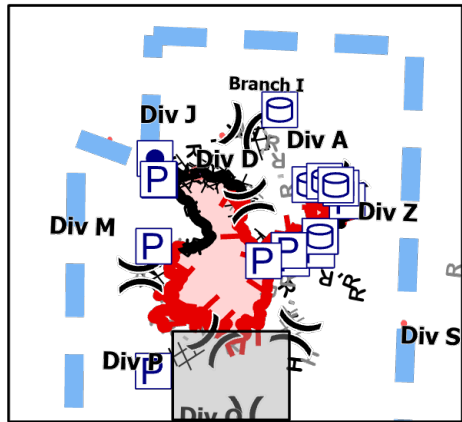
# IAP Map

Jack Fire  
 OR-UPF-000265  
 07/16/2021 - 24hr  
 15248 acres at 07/14/2021 2042



- Dip Site
- Mobile Retardant Base
- Helispot
- Division Break
- Drop Point
- Dozer Push
- Mobile Weather Unit
- Repeater
- Water Source
- Completed Dozer Line
- Planned Road as Line
- Fire Edge
- Other
- Prescribed Fire
- Wildfire Daily Fire Perimeter
- Utility Power Lines
- JackFireStructures\_pt
- Timber Sale
- Wilderness
- ATP
- Area to Protect (ATP)

Page Number: 7





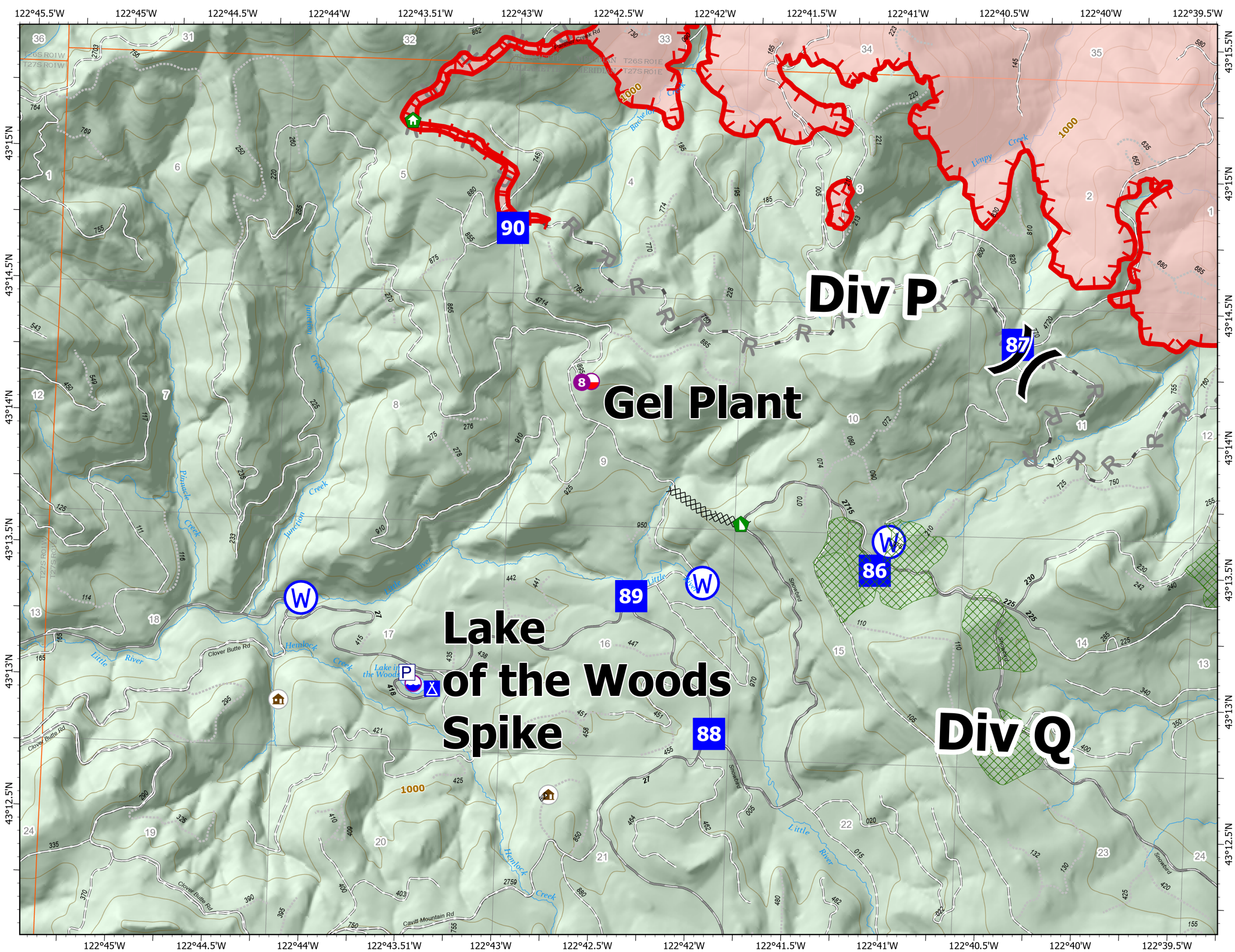
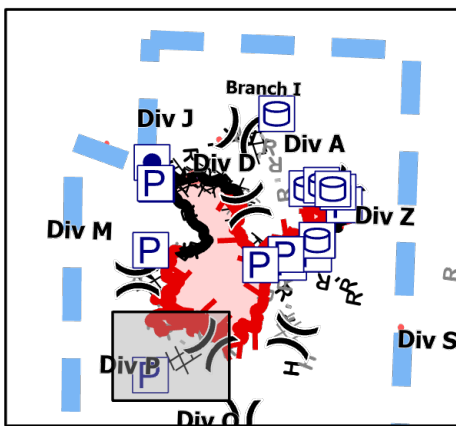
# IAP Map

Jack Fire  
OR-UPF-000265  
07/16/2021 - 24hr  
15248 acres at 07/14/2021 2042

0 0.25 0.5 Miles

- Dip Site
- Mobile Retardant Base
- Helispot
- Division Break
- Drop Point
- Camp
- Structure Wrap
- Dozer Push
- Water Source
- Completed Dozer Line
- Planned Road as Line
- Fire Edge
- Other
- Prescribed Fire
- Wildfire Daily Fire Perimeter
- Utility Power Lines
- JackFireStructures\_pt
- Timber Sale
- Wilderness
- ATP
- Area to Protect (ATP)

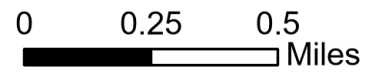
Page Number: 8





# IAP Map

Jack Fire  
OR-UPF-000265  
07/16/2021 - 24hr  
15248 acres at 07/14/2021 2042



- Helispot
- ) Division Break
- Drop Point
- ⚖ Bridge
- 🏠 Structure Wrap
- 📍 Repair Point
- Ⓜ Water Source
- ⊗⊗ Completed Dozer Line
- H Completed Hand Line
- R Completed Road as Line
- R Planned Road as Line
- 🔴 Fire Edge
- ⬛ Contained Line
- ⬜ Other
- 🟡 Prescribed Fire
- 🔴 Wildfire Daily Fire Perimeter
- ⚡ Utility Power Lines
- 🏠 JackFireStructures\_pt
- 🌲 Timber Sale
- 🌿 Wilderness
- ⬠ ATP
- 📦 Area to Protect (ATP)

Page Number: 9

