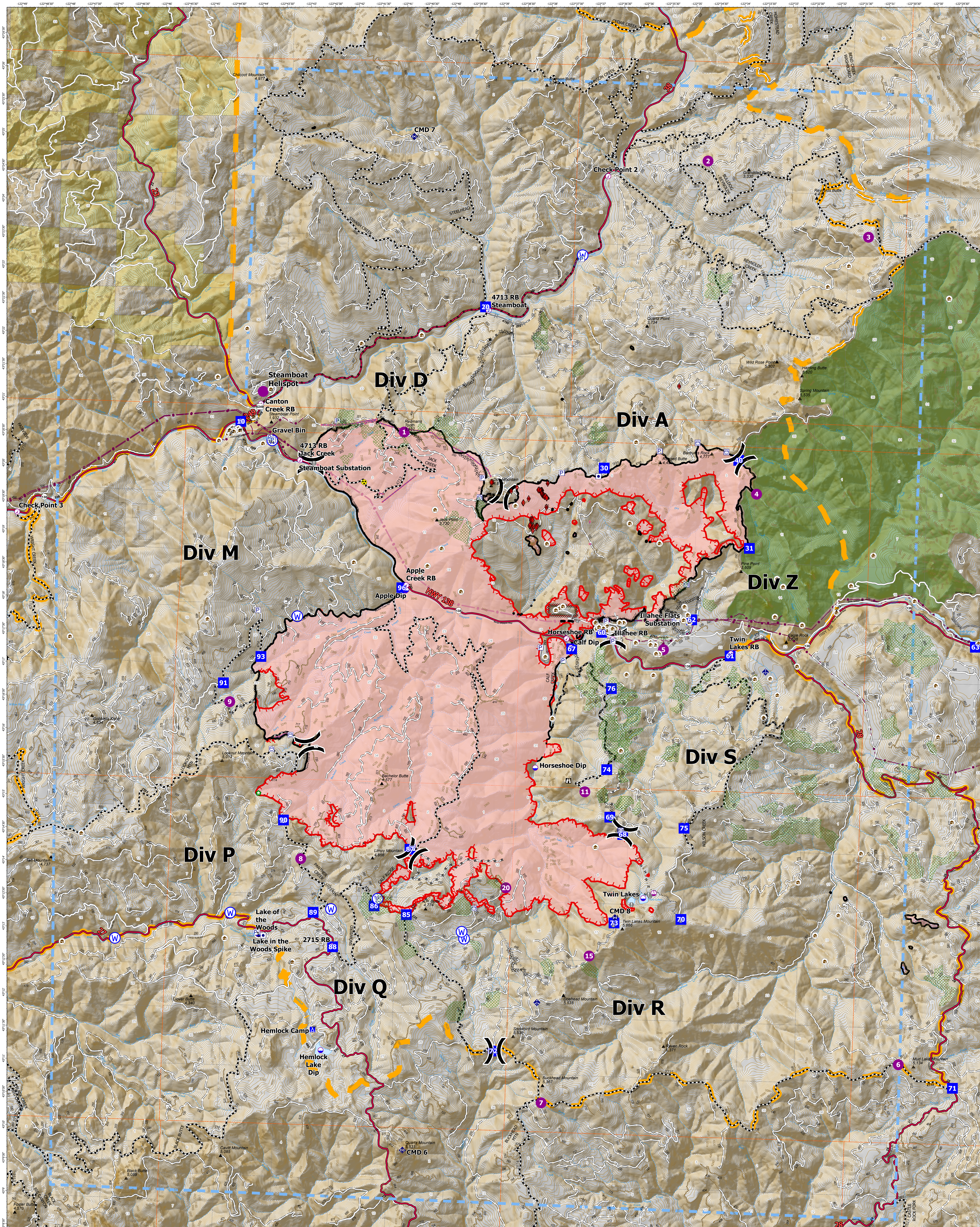





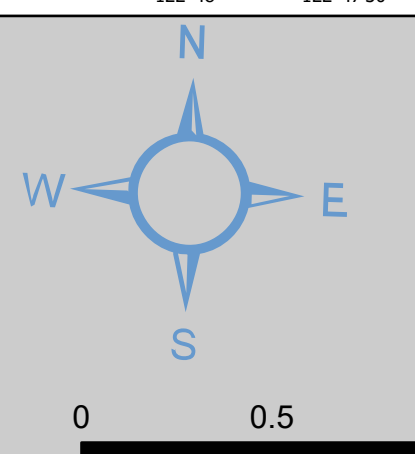
07/25/2021
OR-UPF-000265
JACK FIRE



21,520 Est. Acres

Acres from IR 07/24/2021 2047

Datum: NAD 1983



Structures	Check Point	Camp	Mobile Weather Unit	Completed Road Line	Retardant Drop
ATP	Dip Site	Lookout	Repeater	Planned Dozer Line	Temporary Flight Restriction
Area to Protect (ATP)	Helispot	Value at Risk	Hazard	Planned Hand Line	Fire Edge
Water Development or Draft Site	Sling Site	Water Source	Completed Dozer Line	Planned Mixed Construction Line	Contained Line
Pump	Division Break	Structure Wrap	Completed Hand Line	Planned Road as Line	Wildfire Daily Fire Perimeter
Water Tank	Drop Point	Hazard Tree	Other	Utility Power Lines	

Temperature: 91°
Relative Humidity: 22%
Wind Direction: NW
Wind Speed: 4-6 mph Gust 16

