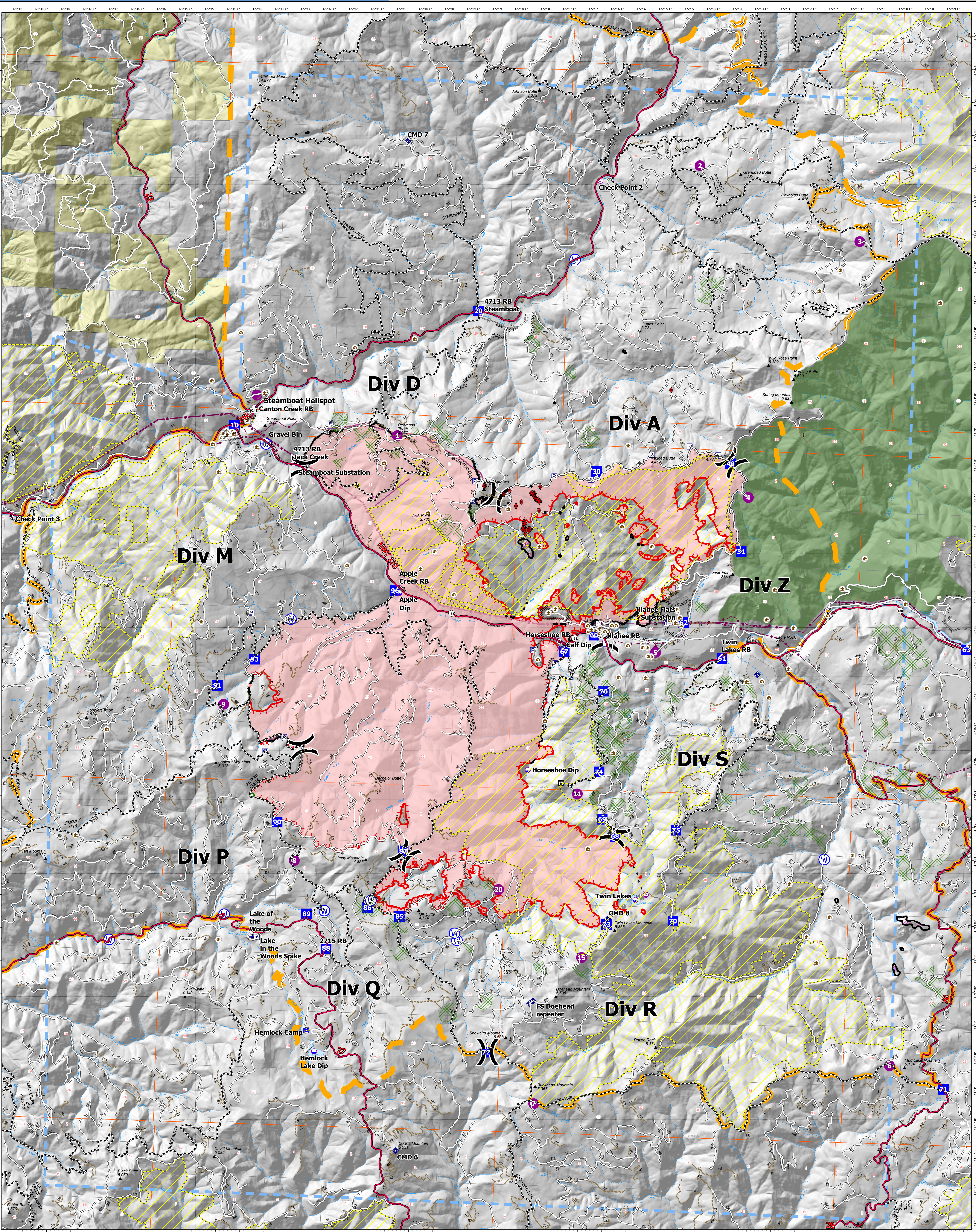


07/26/2021


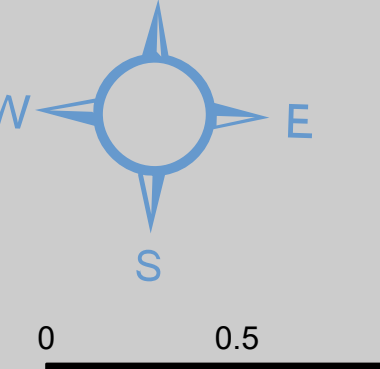
OR-UPF-000265

JACK FIRE



**21,627 Est. Acres**  
Acres from IR 07/26/2021 0018

Datum: NAD 1983



Structure	Dip Site	Value at Risk	Planned Road as Line	Area Closure	Secondary Highway
ATP	Heliport	Water Development or Draft Site	Other	Utility Power Lines	Paved Roads
Area to Protect (ATP)	Slingshot	Structure Wrap	Completed Dozer Line	Retardant Drop	Dirt (Not Paved)
Other Property	Division Break	Hazard Tree	Completed Hand Line	Temporary Flight Restriction	Interstate Not Paved
Pump	Mobile Weather Unit	Hazardous Weather Unit	Planned Dozer Line	Fire Edge	US Route Not Paved
Water Tank	Camp	Repeater	Planned Hand Line	Constrained Line	
Check Point	Lockout	Planned Mixed Construction Line	Wildfire Daily Fire Perimeter	A - Arterial	
				C - Collector	
				Primary Highway	

Temperature: 87°  
Relative Humidity: 31%  
Wind Direction: NW  
Wind Speed: 4-6 mph Gust 15

