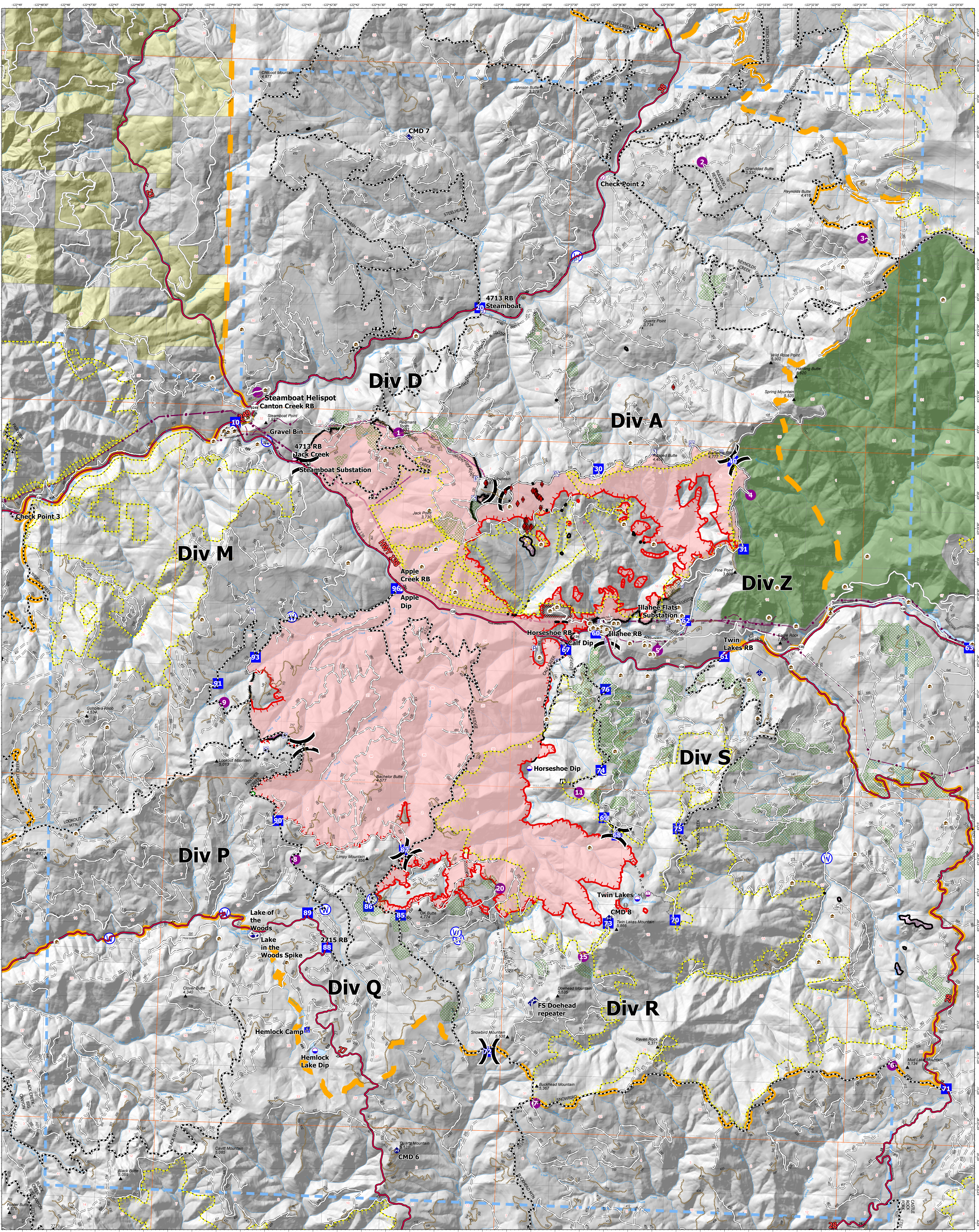


07/26/2021


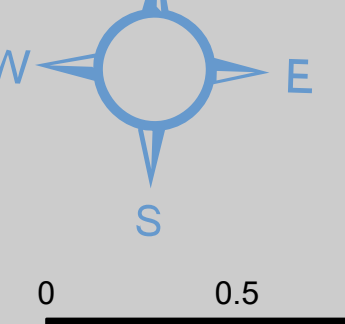
OR-UPF-000265

JACK FIRE



21,627 Est. Acres
Acres from IR 07/26/2021 0018

Datum: NAD 1983



Structure	Dip Site	Value at Risk	Planned Road as Line	Area Closure	Secondary Highway
ATP	Heliport	Water Development or Draft Site	Other	Utility Power Lines	Paved Roads
Area to Protect (ATP)	Slip Site	Structure Wrap	Completed Hand Line	Retardant Drop	Dirt (Not Paved)
Other Property	Division Break	Hazard Tree	Completed Road as Line	Temporary Flight Restriction	Interstate Not Paved
Pump	Mobile Weather Unit	Hazardous Weather Unit	Planned Doser Line	Fire Edge	US Route Not Paved
Water Tank	Camp	Repeater	Planned Hand Line	Constrained Line	
Check Point	Lockout	Hazard	Planned Mixed Construction Line	Wildfire Daily Fire Perimeter	
		Water Source	Planned Road as Line	Roads	
		Completed Doser Line	Other	A - Arterial	
		Completed Hand Line	Retardant Drop	C - Collector	
		Completed Road as Line	Temporary Flight Restriction	Primary Highway	
		Planned Doser Line	Fire Edge		
		Planned Hand Line	Constrained Line		
		Planned Mixed Construction Line	Wildfire Daily Fire Perimeter		

Temperature: 87°
Relative Humidity: 31%
Wind Direction: NW
Wind Speed: 4-6 mph Gust 15

