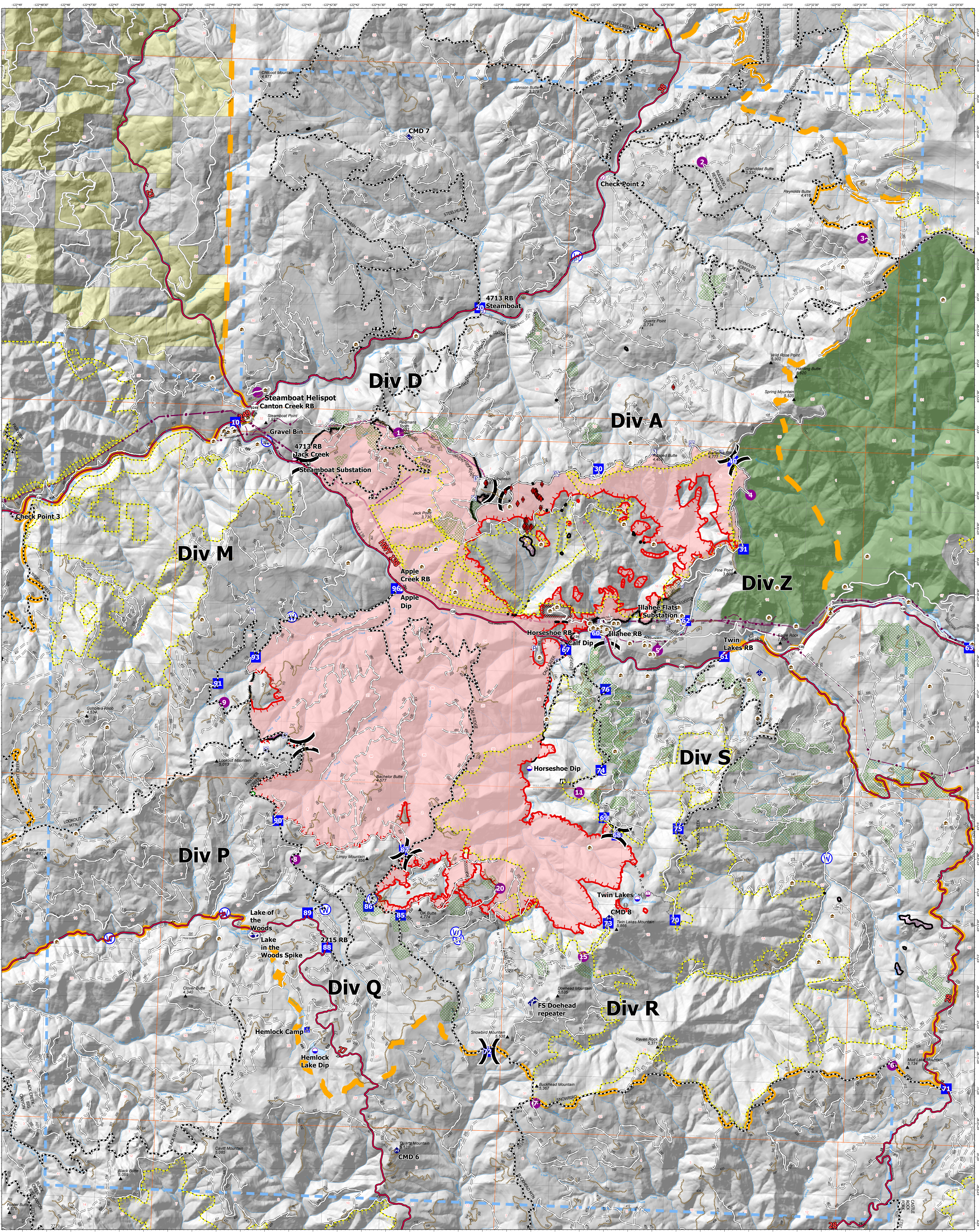


07/26/2021

OR-UPF-000265


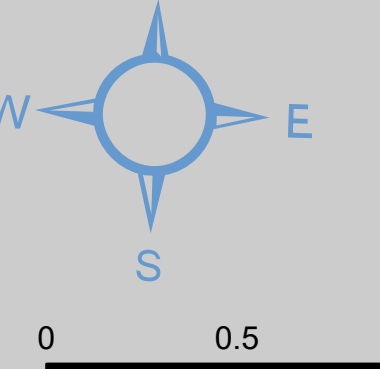
JACK FIRE



**21,881 Est. Acres**

Acres from IR and DRTI 07/26/2021 @ 1056

Datum: NAD 1983



Structure	Dip Site	Value at Risk	Planned Road as Line	Area Closure	Secondary Highway
ATP	Heliport	Water Development or Draft Site	Other	Utility Power Lines	Paved Roads
Area to Protect (ATP)	Sling Site	Structure Wrap	Completed Hand Line	Retardant Drop	Dirt (Not Paved)
Other Property	Division Break	Hazard Tree	Completed Road as Line	Temporary Flight Restriction	Interstate Not Paved
Pump	Mobile Weather Unit	Repeater	Planned Doser Line	Fire Edge	US Route Not Paved
Water Tank	Camp	Lookout	Planned Hand Line	Constrained Line	
Check Point	Lookout	Hazard	Planned Mixed Construction Line	Wildfire Daily Fire Perimeter	
		Water Source	Planned Road as Line	Roads	
		Completed Doser Line	Other	A - Arterial	
		Retardant Drop	Completed Hand Line	C - Collector	
		Temporary Flight Restriction	Planned Doser Line	Primary Highway	
		Fire Edge	Planned Hand Line		
		Constrained Line	Planned Mixed Construction Line		
		Wildfire Daily Fire Perimeter			

Temperature: 82°  
Relative Humidity: 40%  
Wind Direction: NW  
Wind Speed: 4-6 mph Gust 15

