
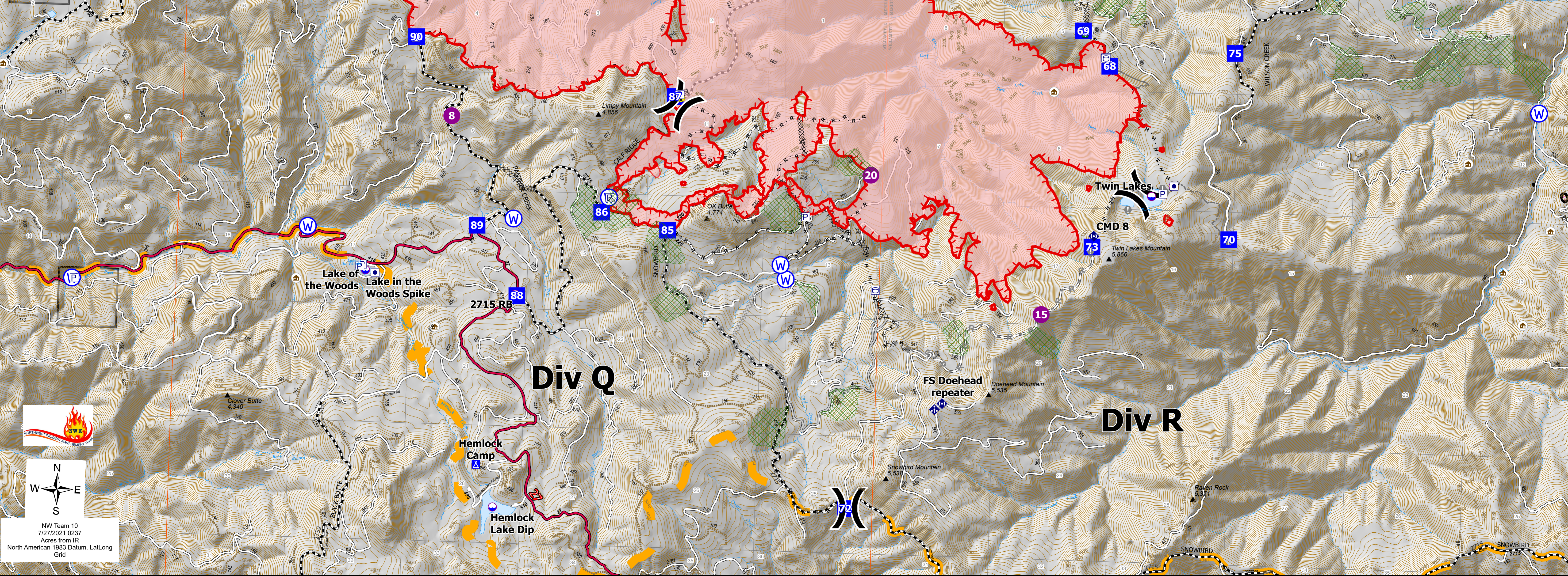
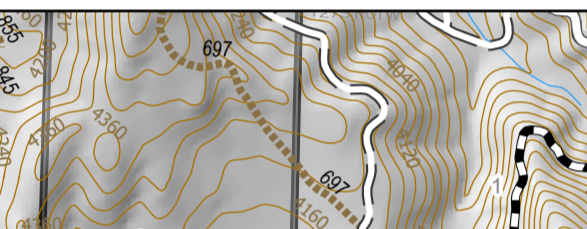


Operations Map Div R/S/Q

Jack Fire
OR-UPF-000265
07/27/2021 - 24hr
22,074 acres at 07/26/2021 @ 2246



- | | |
|---------------------------------|---------------------------------|
| Structures | Planned Dozer Line |
| Area to Protect (ATP) | Planned Hand Line |
| Other Property | Planned Mixed Construction Line |
| Pump | Planned Road as Line |
| Water Tank | Access or Improved Road |
| Check Point | Other |
| Dip Site | Retardant Drop |
| Hotspot | Fire Edge |
| Sling Site | Contained Line |
| Division Break | Wildfire Daily Fire Perimeter |
| Drop Point | Area Closure |
| Camp | Utility Power Lines |
| Lookout | Timber Sale |
| Value at Risk | |
| Water Development or Draft Site | |
| Structure Wrap | |
| Hazard Tree | |
| Mobile Weather Unit | |
| Repeater | |
| Hazard | |
| Water Source | |
| Completed Dozer Line | |
| Completed Hand Line | |
| Completed Road as Line | |
- ### Roads
- | |
|------------------|
| A - Arterial |
| C - Collector |
| Paved Road |
| Dirt Road |
| Unimproved Roads |
| Unspecified |
| Closed Roads |
| Contours 40ft |



NW Team 10
7/27/2021 0237
Acres from IR
North American 1983 Datum, Lat/Long
Grid