IAP Map

Jack Fire

OR-UPF-000265

07/28/2021 - 24hr

22,244 acres at 07/27/2021 @ 2210

0 0.25 0.5 Miles

- Check Point (RB)
- Dip Site
- Helispot
- Division Break
- Drop Point
- Value at Risk
- Bridge
- Repair Point
- Landing or Log Deck
- Internet Access
- Hazard
- Water Source
- Completed Dozer Line
- Completed Hand Line
- Completed Road as Line
- Planned Road as Line
- Other
- Retardant Drop
- Temporary Flight Restriction
- Fire Edge
- Contained Line
- Other
- Prescribed Fire
- Wildfire Daily Fire Perimeter
- Utility Power Lines
- Structures
- Timber Sale
- Wilderness
- ATP
- Area to Protect (ATP)
- Roadless Areas
- Township
- Protracted Section
- Section
- Lake / Pond
- Lake / Pond (Intermittent)
- Resevoir
- Stream/River
- BLM
- PV
- Other
- Forest Service Land
- 40 ft Contour

Roads

- Primary Highway
- Paved Roads
- Dirt (Not Paved)
- Arterial

Page Number:

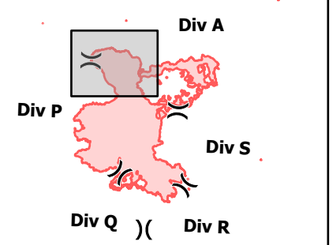

N W E S

7/28/2021 1440

North American 1983 Datum. LatLong Grid

122°44'W 122°43.51'W 122°43'W 122°42.5'W 122°42'W 122°41.5'W 122°41'W 122°40.5'W 122°40'W 122°39.5'W 122°39'W 122°38.5'W 122°38'W

43°21.5'N 43°21'N 43°20.5'N 43°20'N 43°19.5'N 43°19'N 43°18.5'N

Steamboat Helispot

Canton Creek RB

Gravel Bin

4713 RB

Jack Creek

Steamboat Substation

Div A

Div P

HWY 138

Apple Creek RB

IAP Map

Jack Fire

OR-UPF-000265

07/28/2021 - 24hr

22,244 acres at 07/27/2021 @ 2210

0 0.25 0.5 Miles

- Helispot
- Drop Point
- Road Repair
- Internet Access
- Completed Dozer Line
- R Completed Road as Line
- R Planned Road as Line
- Other
- Retardant Drop
- Fire Edge
- Contained Line
- Other
- Prescribed Fire
- Wildfire Daily Fire Perimeter
- Utility Power Lines
- Structures
- Timber Sale
- Wilderness
- ATP
- Area to Protect (ATP)
- Roadless Areas
- Township
- Protracted Section
- Section
- Lake / Pond
- Lake / Pond (Intermittent)
- Resevoir
- Stream/River
- BLM
- PV
- Other
- Forest Service Land
- 40 ft Contour

Roads

- Primary Highway
- Paved Roads
- Dirt (Not Paved)
- Arterial

Page Number:

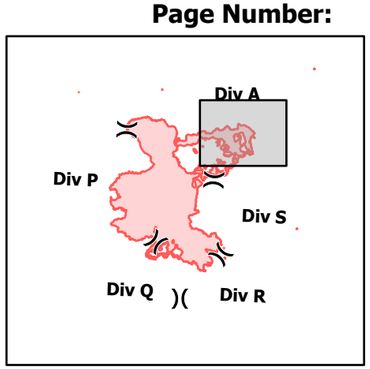

N W E S

7/28/2021 1440

North American 1983 Datum. LatLong Grid

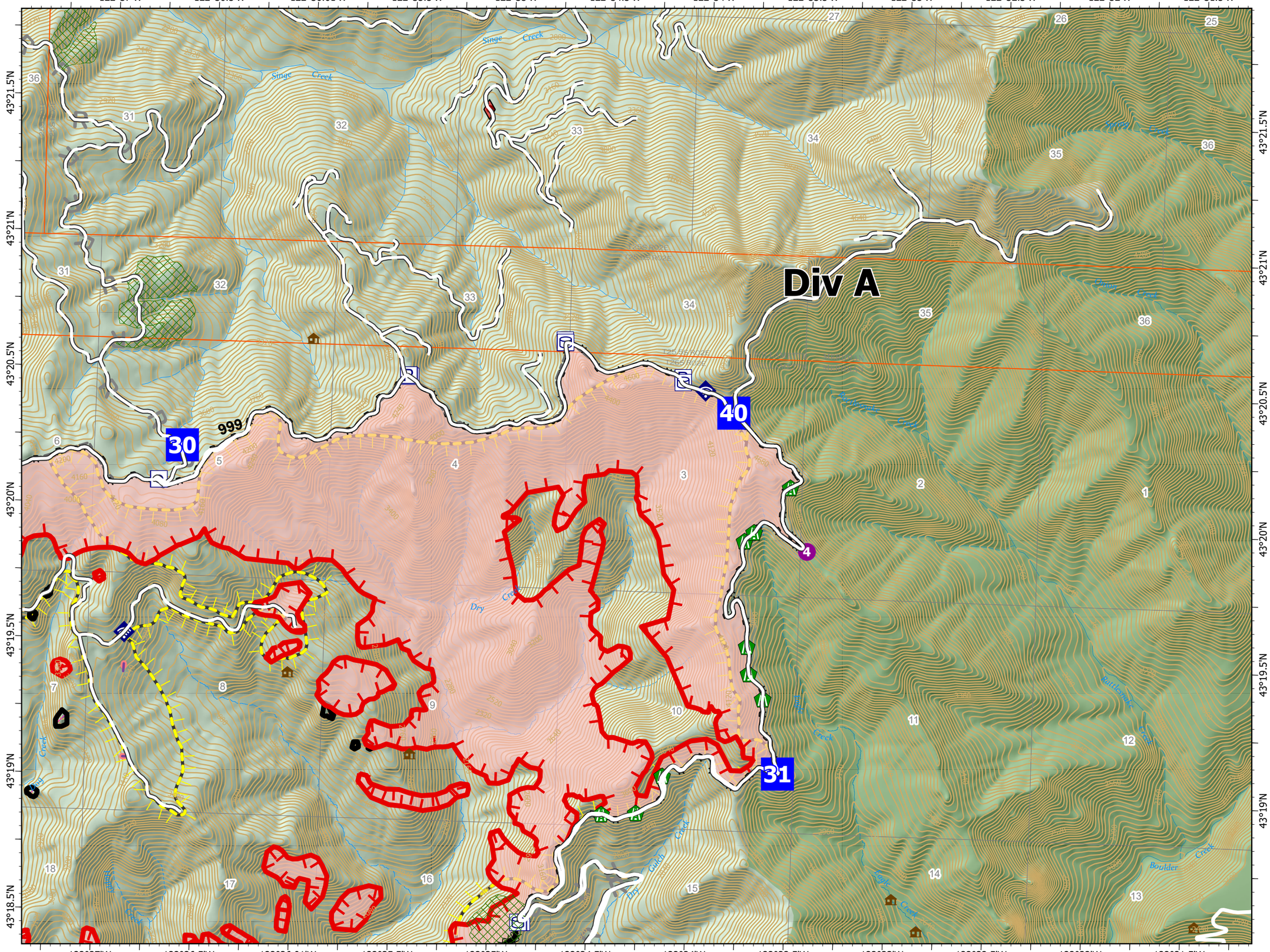

IAP Map

Jack Fire

OR-UPF-000265

07/28/2021 - 24hr

22,244 acres at 07/27/2021 @ 2210

0 0.25 0.5 Miles

- Check Point (RB)
- Dip Site
- Helispot
- Division Break
- Drop Point
- Value at Risk
- Other
- Bridge
- Water Development or Draft Site
- Road Repair
- Repair Point
- Landing or Log Deck
- Dozer Push
- Mobile Weather Unit
- Internet Access
- Completed Dozer Line
- Completed Hand Line
- Completed Road as Line
- Planned Road as Line
- Other
- Retardant Drop
- Fire Edge
- Contained Line
- Other
- Prescribed Fire
- Wildfire Daily Fire Perimeter
- Utility Power Lines
- Structures
- Timber Sale
- Wilderness
- ATP
- Area to Protect (ATP)
- Roadless Areas
- Township
- Protracted Section
- Section
- Lake / Pond
- Lake / Pond (Intermittent)
- Resevoir
- Stream/River
- BLM
- PV
- Other
- Forest Service Land
- 40 ft Contour

Roads

- Primary Highway
- Paved Roads
- Dirt (Not Paved)
- Arterial

Page Number:

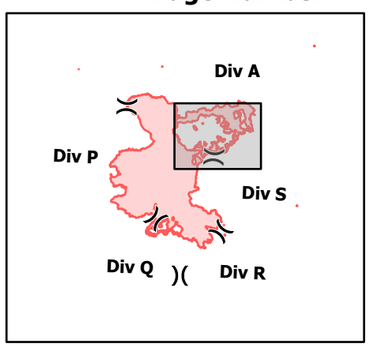

N W E S

7/28/2021 1441

North American 1983 Datum. LatLong Grid

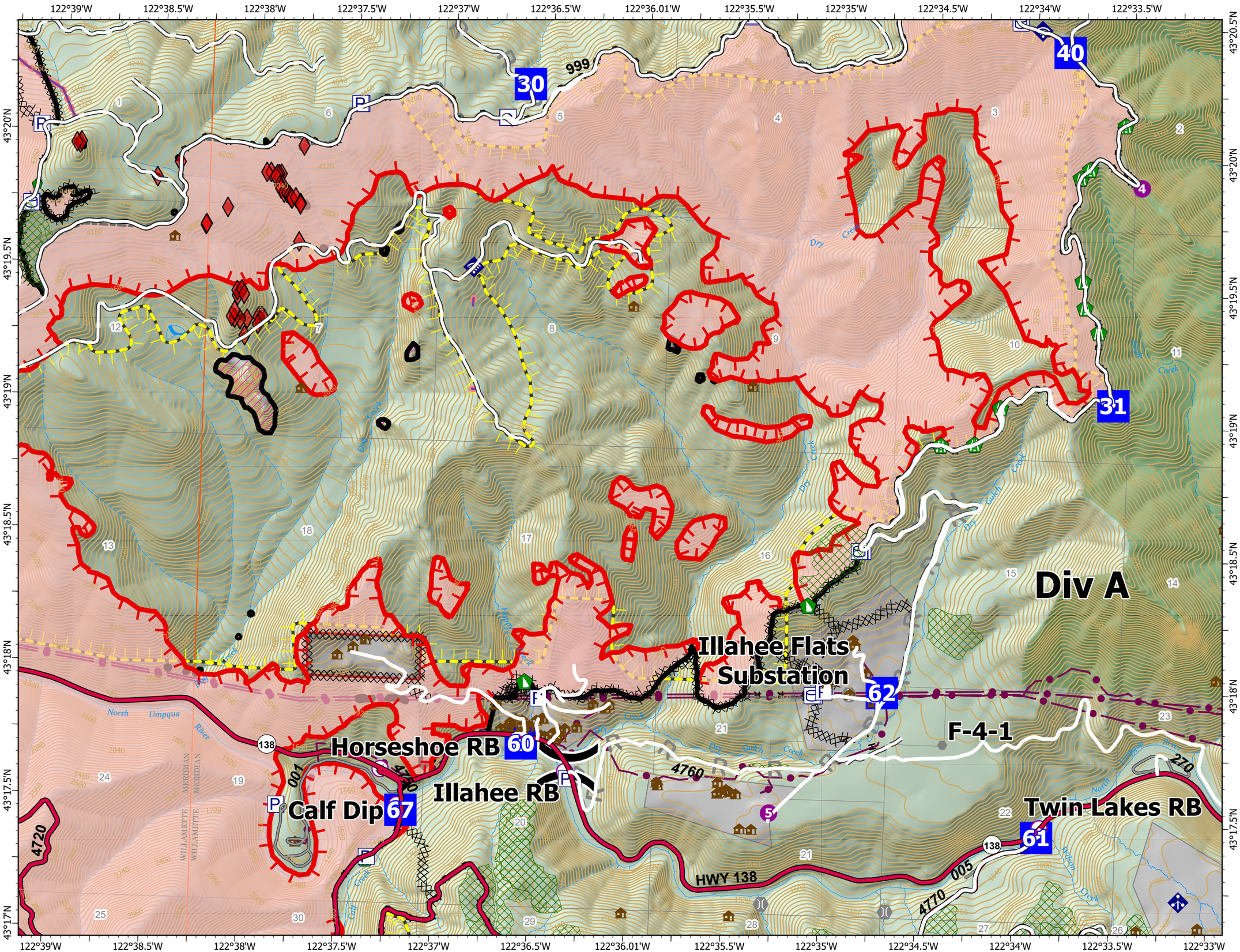

IAP Map

Jack Fire
OR-UPF-000265
07/28/2021 - 24hr
22,244 acres at 07/27/2021 @ 2210

0 0.25 0.5 Miles

- Check Point (RB)
- Dip Site
- Helispot
- Division Break
- Drop Point
- Lookout
- Value at Risk
- Other
- Bridge
- Water Development or Draft Site
- Hazard Tree
- Dozer Push
- Mobile Weather Unit
- Completed Dozer Line
- Completed Hand Line
- Completed Road as Line
- Planned Road as Line
- Other
- Fire Edge
- Contained Line
- Other
- Prescribed Fire
- Wildfire Daily Fire Perimeter
- Utility Power Lines
- Structures
- Timber Sale
- Wilderness
- ATP
- Area to Protect (ATP)
- Roadless Areas
- Township
- Protracted Section
- Section
- Lake / Pond
- Lake / Pond (Intermittent)
- Resevoir
- Stream/River
- BLM
- PV
- Other
- Forest Service Land
- 40 ft Contour

Roads
- Primary Highway
- Paved Roads
- Dirt (Not Paved)
- Arterial

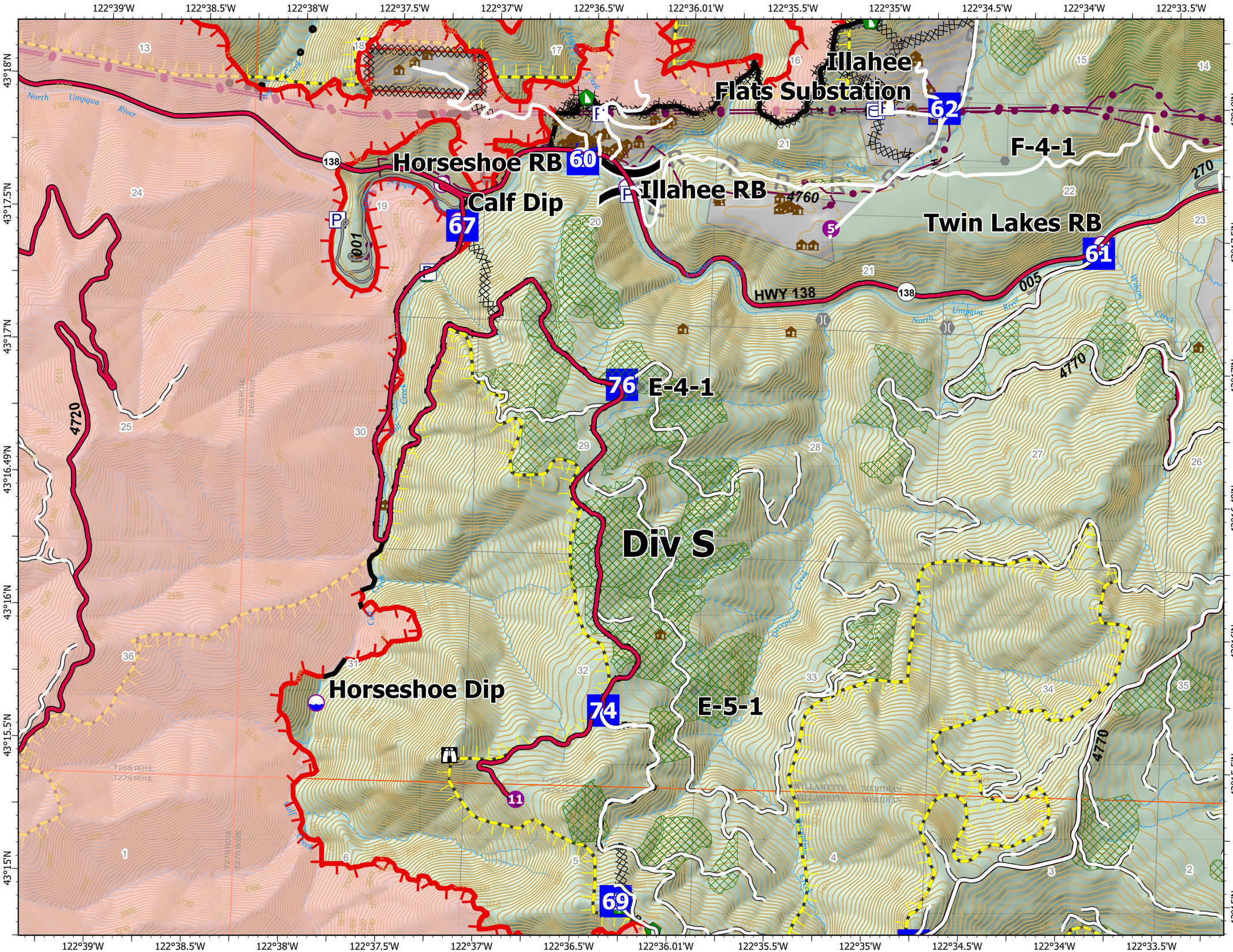

Page Number:

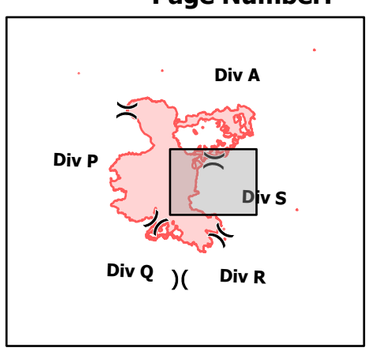

N W E S

7/28/2021 1441

North American 1983 Datum. LatLong Grid

IAP Map

Jack Fire

OR-UPF-000265

07/28/2021 - 24hr

22,244 acres at 07/27/2021 @ 2210

0 0.25 0.5 Miles

- Dip Site
- Helispot
- Sling Site
- Division Break
- Drop Point
- Lookout
- Hot Spot - Spot Fire
- Value at Risk
- Other
- Road Repair
- Repair Point
- Hazard Tree
- Dozer Push
- Mobile Weather Unit
- Internet Access
- Repeater
- Water Source
- Completed Dozer Line
- H Completed Hand Line
- R Completed Road as Line
- H Planned Hand Line
- M Planned Mixed Construction Line
- R Planned Road as Line
- Access or Improved Road
- Other
- Fire Edge
- Other
- Prescribed Fire
- Wildfire Daily Fire Perimeter
- Utility Power Lines
- Structures
- Timber Sale
- Wilderness
- ATP
- Area to Protect (ATP)
- Roadless Areas
- Township
- Protracted Section
- Section
- Lake / Pond
- Lake / Pond (Intermittent)
- Resevoir
- Stream/River
- BLM
- PV
- Other
- Forest Service Land
- 40 ft Contour

Roads

- Primary Highway
- Paved Roads
- Dirt (Not Paved)
- Arterial

Page Number:

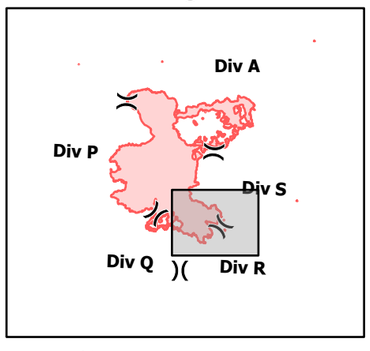

N W E S

7/28/2021 1441

North American 1983 Datum. LatLong Grid

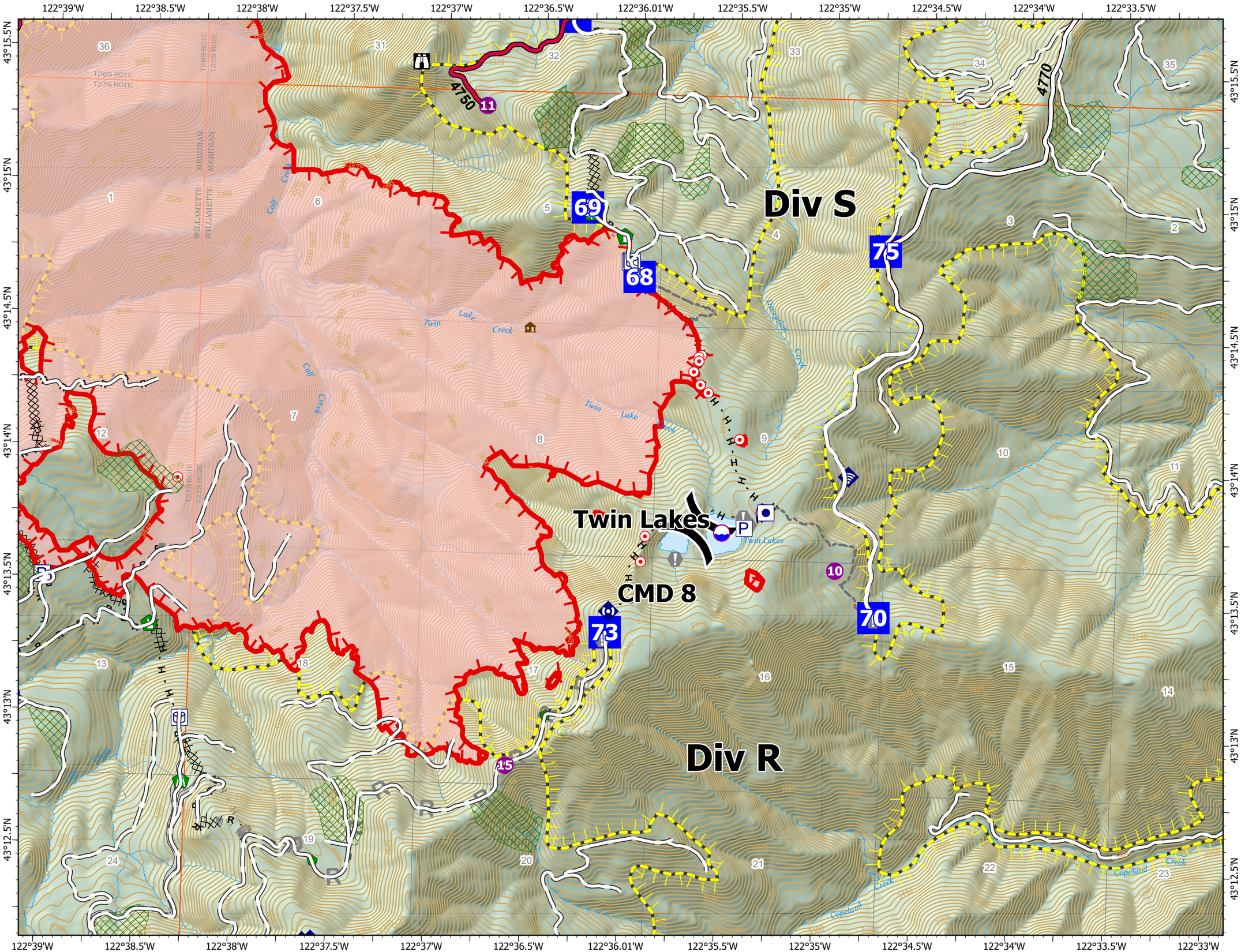

IAP Map

Jack Fire

OR-UPF-000265

07/28/2021 - 24hr

22,244 acres at 07/27/2021 @ 2210

0 0.25 0.5 Miles

- Dip Site
- Helispot
- Sling Site
- Division Break
- Drop Point
- Hot Spot - Spot Fire
- Value at Risk
- Other
- Road Repair
- Repair Point
- Dozer Push
- Mobile Weather Unit
- Internet Access
- Repeater
- Water Source
- Completed Dozer Line
- Completed Hand Line
- Completed Road as Line
- Planned Dozer Line
- Planned Hand Line
- Planned Mixed Construction Line
- Planned Road as Line
- Access or Improved Road
- Other
- Retardant Drop
- Fire Edge
- Other

- Prescribed Fire
- Wildfire Daily Fire Perimeter
- Utility Power Lines
- Structures
- Timber Sale
- Wilderness
- ATP
- Area to Protect (ATP)
- Roadless Areas
- Township
- Protracted Section
- Section
- Lake / Pond
- Lake / Pond (Intermittent)
- Resevoir
- Stream/River
- BLM
- PV
- Other
- Forest Service Land
- 40 ft Contour

Roads

- Primary Highway
- Paved Roads
- Dirt (Not Paved)
- Arterial

Page Number:

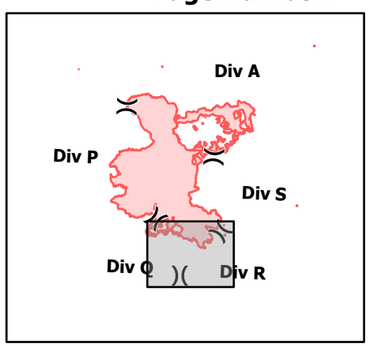

N W E S

7/28/2021 1441

North American 1983 Datum. LatLong Grid

122°40.5'W 122°40'W 122°39.5'W 122°39'W 122°38.5'W 122°38'W 122°37.5'W 122°37'W 122°36.5'W 122°36.01'W 122°35.5'W 122°35'W

43°14'N 43°13.5'N 43°13'N 43°12.5'N 43°12'N 43°11.5'N 43°11'N

Twin Lakes

CMD 8

FS Doehead repeater

Div Q

Div R

4720 2715 2715 2715

IAP Map

Jack Fire

OR-UPF-000265

07/28/2021 - 24hr

22,244 acres at 07/27/2021 @ 2210

0 0.25 0.5 Miles

- Check Point (RB)
- Dip Site
- Mobile Retardant Base
- Helispot
- Division Break
- Drop Point
- Camp
- Hot Spot - Spot Fire
- Other
- Structure Wrap
- Road Repair
- Dozer Push
- Internet Access
- Hazard
- Water Source
- Completed Dozer Line
- Completed Hand Line
- Completed Road as Line
- Planned Dozer Line
- Access or Improved Road
- Retardant Drop
- Fire Edge
- Contained Line
- Other
- Prescribed Fire
- Wildfire Daily Fire Perimeter
- Utility Power Lines
- Structures
- Timber Sale
- Wilderness
- ATP
- Area to Protect (ATP)
- Roadless Areas
- Township
- Protracted Section
- Section
- Lake / Pond
- Lake / Pond (Intermittent)
- Resevoir
- Stream/River
- BLM
- PV
- Other
- Forest Service Land
- 40 ft Contour

Roads

- Primary Highway
- Paved Roads
- Dirt (Not Paved)
- Arterial

Page Number:

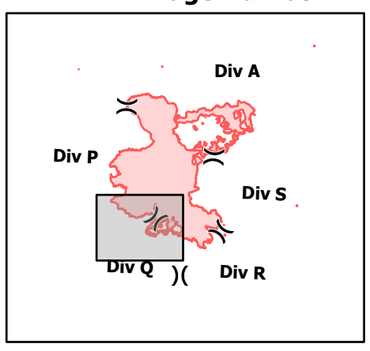

N W E S

7/28/2021 1441

North American 1983 Datum. LatLong Grid

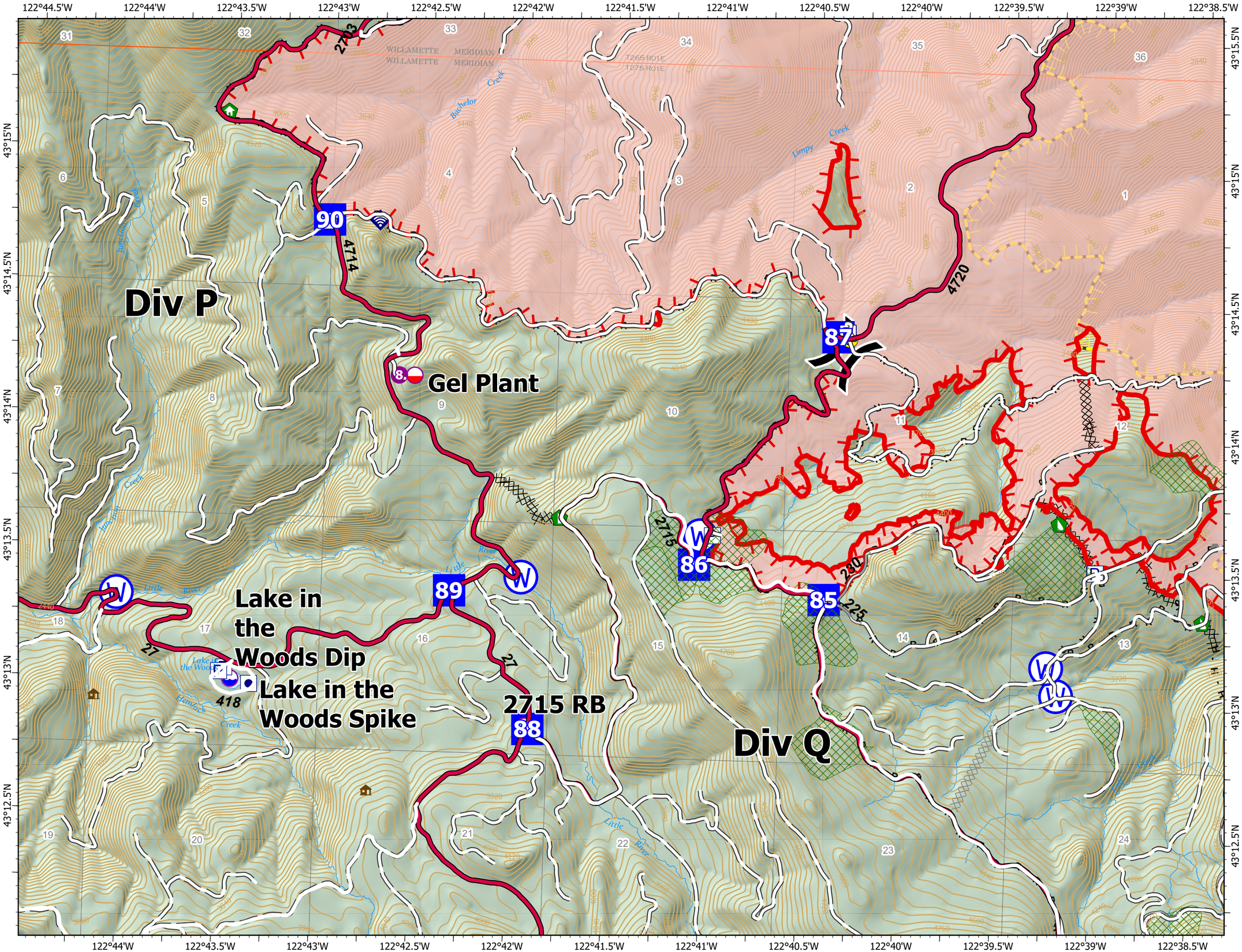

IAP Map

Jack Fire
OR-UPF-000265
07/28/2021 - 24hr
22,244 acres at 07/27/2021 @ 2210

0 0.25 0.5 Miles

- Mobile Retardant Base
- Helispot
- Division Break
- Drop Point
- Structure Wrap
- Repair Point
- Dozer Push
- Internet Access
- Hazard
- Water Source
- Completed Dozer Line
- Completed Hand Line
- Completed Road as Line
- Planned Road as Line
- Retardant Drop
- Fire Edge
- Contained Line
- Other
- Prescribed Fire
- Wildfire Daily Fire Perimeter
- Utility Power Lines
- Structures
- Timber Sale
- Wilderness
- ATP
- Area to Protect (ATP)
- Roadless Areas
- Township
- Protracted Section
- Section
- Lake / Pond
- Lake / Pond (Intermittent)
- Resevoir
- Stream/River
- BLM
- PV
- Other
- Forest Service Land
- 40 ft Contour

Roads
- Primary Highway
- Paved Roads
- Dirt (Not Paved)
- Arterial

Page Number:

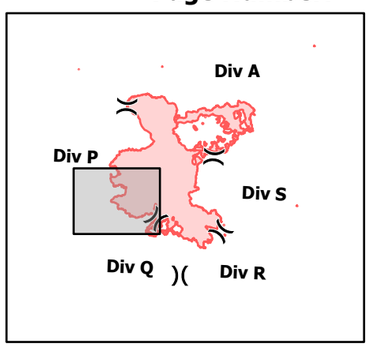

N W E S

7/28/2021 1442

North American 1983 Datum. LatLong Grid

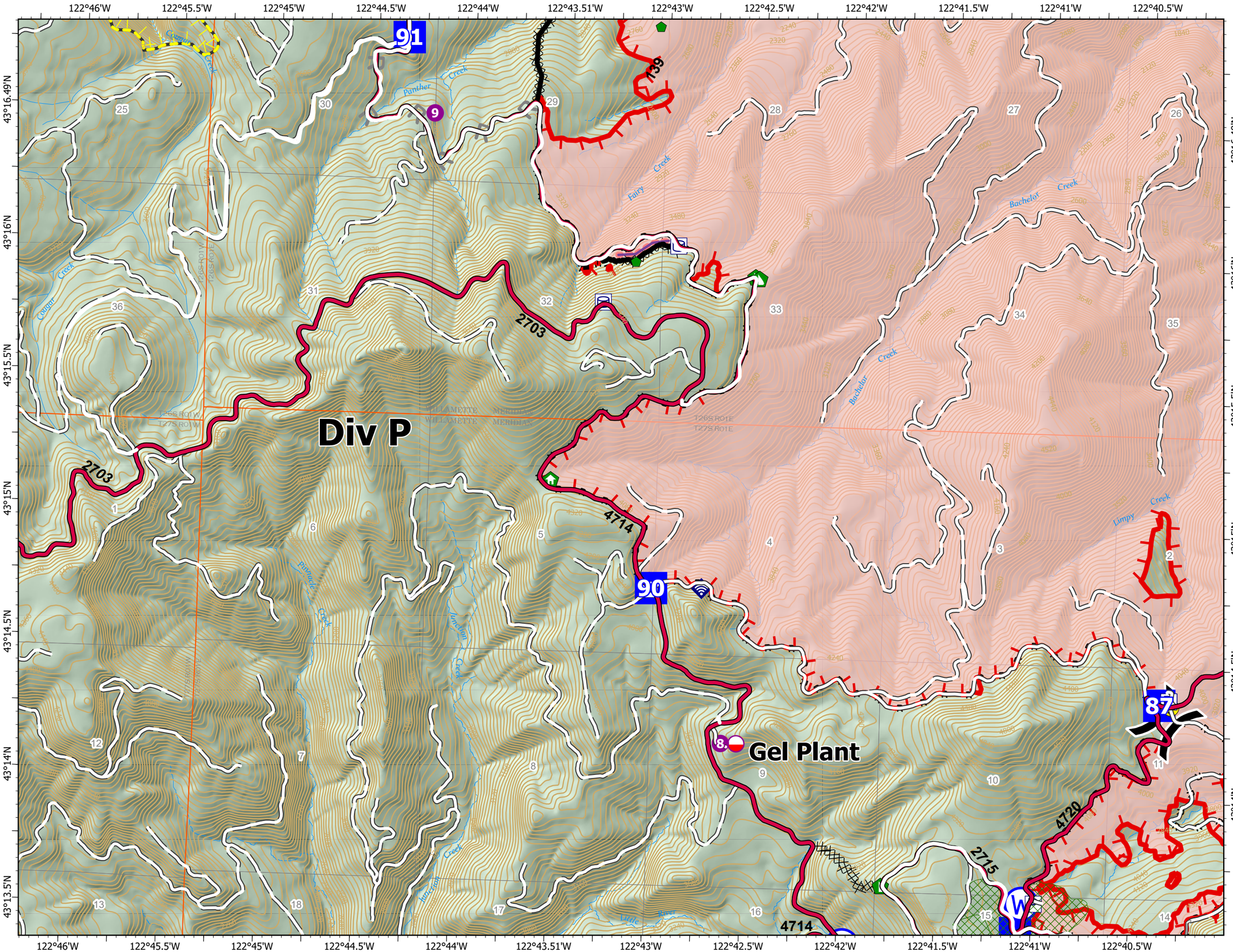

IAP Map

Jack Fire

OR-UPF-000265

07/28/2021 - 24hr

22,244 acres at 07/27/2021 @ 2210

0 0.25 0.5 Miles

- Check Point (RB)
- Dip Site
- Helispot
- Drop Point
- Bridge
- Repair Point
- Dozer Push
- Water Source
- Completed Dozer Line
- Completed Hand Line
- Completed Road as Line
- Planned Road as Line
- Retardant Drop
- Fire Edge
- Contained Line
- Other
- Prescribed Fire
- Wildfire Daily Fire Perimeter
- Utility Power Lines
- Structures
- Timber Sale
- Wilderness
- ATP
- Area to Protect (ATP)
- Roadless Areas
- Township
- Protracted Section
- Section
- Lake / Pond
- Lake / Pond (Intermittent)
- Resevoir
- Stream/River
- BLM
- PV
- Other
- Forest Service Land
- 40 ft Contour

Roads

- Primary Highway
- Paved Roads
- Dirt (Not Paved)
- Arterial

Page Number:

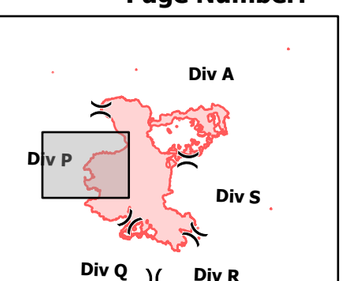

N W E S

7/28/2021 1442

North American 1983 Datum. LatLong Grid