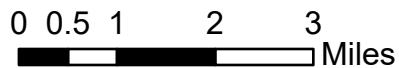


# IAP Map

Jack Fire  
OR-UPF-000265  
07/30/2021 - 24hr

22,491 acres at 07/28/2021 @ 2223



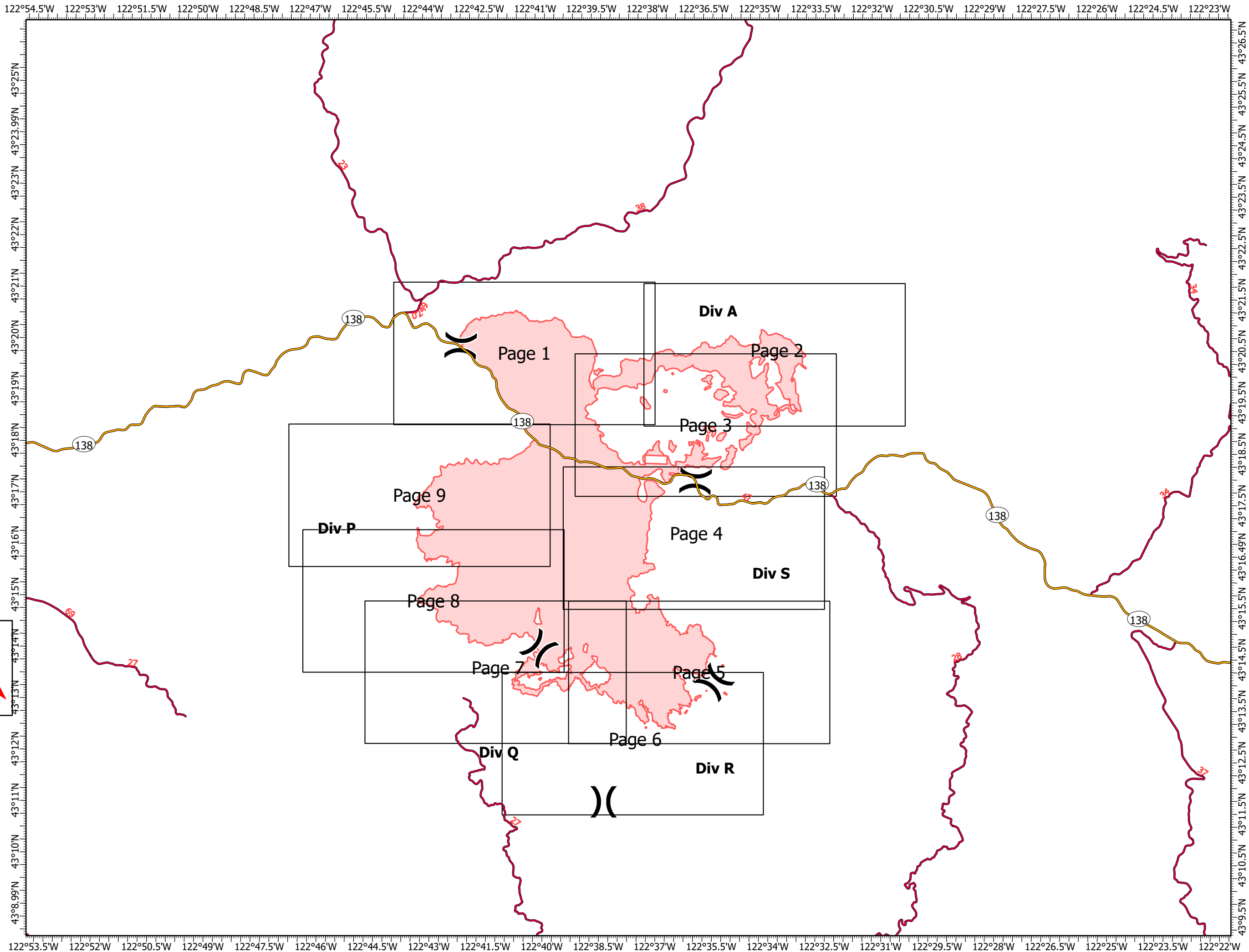
### Red Flag Warning for Lightening

**Temperature:** 90°-95°  
**Relative Humidity:** 20-25%  
**Wind Direction:** NW  
**Wind Speed:** 7mph Gust 15



7/29/2021 2015

North American 1983 Datum. LatLong Grid

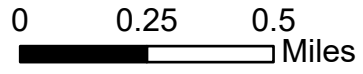




# IAP Map

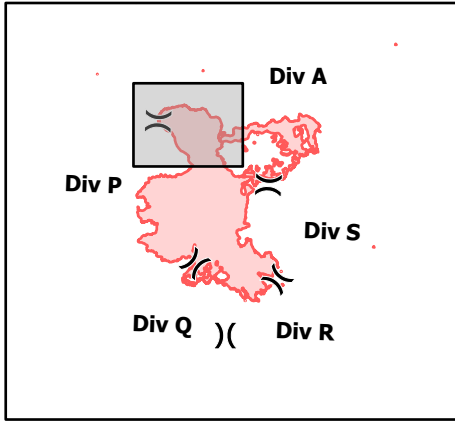
Jack Fire  
OR-UPF-000265  
07/30/2021 - 24hr

22,491 acres at 07/28/2021 @ 2223



- Check Point (RB)
- Dip Site
- Helispot
- ⌋ Division Break
- Drop Point
- ⚠ Value at Risk
- ⚙ Bridge
- 🛠 Repair Point
- 🚧 Dozer Push
- 📶 Internet Access
- ☠ Hazard
- 💧 Water Source
- XX Completed Dozer Line
- H Completed Hand Line
- R Completed Road as Line
- ⚡ Retardant Drop
- 🚫 Temporary Flight Restriction
- 🔥 Fire Edge
- ⬛ Contained Line
- ⬜ Other
- 🔥 Prescribed Fire
- 🔴 Wildfire Daily Fire Perimeter
- ⚡ Utility Power Lines
- 🏠 Structures
- ⚡ ATP
- ⬛ Area to Protect (ATP)
- 🚫 Roadless Areas
- 📏 Township
- 📏 Section
- 📏 Contours 100ft
- 🌊 Lake / Pond (Intermittent)
- 🌊 Stream/River
- 📏 Other
- 🌲 Forest Service Land
- 🛣 Primary Highway
- 🛣 Paved Roads
- 🛣 Dirt (Not Paved)
- 🛣 Primary Hwy
- 🛣 Arterial
- 📍 Label Point
- 🏠 Other Property
- 🚰 Pump
- 🛢 Water Tank

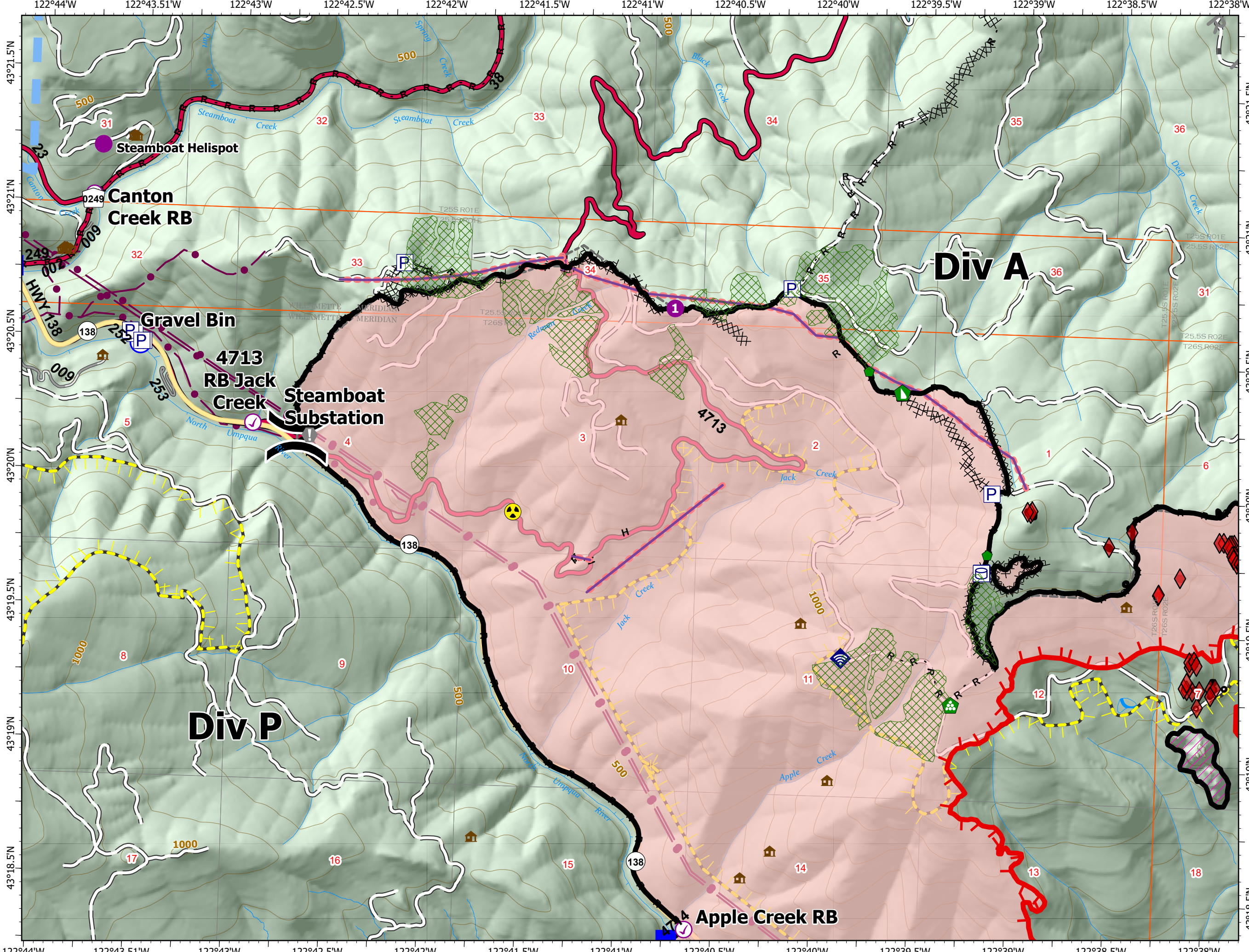
Page Number: Page 1



7/29/2021 2018



North American 1983 Datum. LatLong Grid



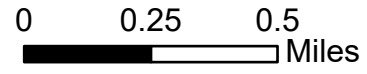


# IAP Map

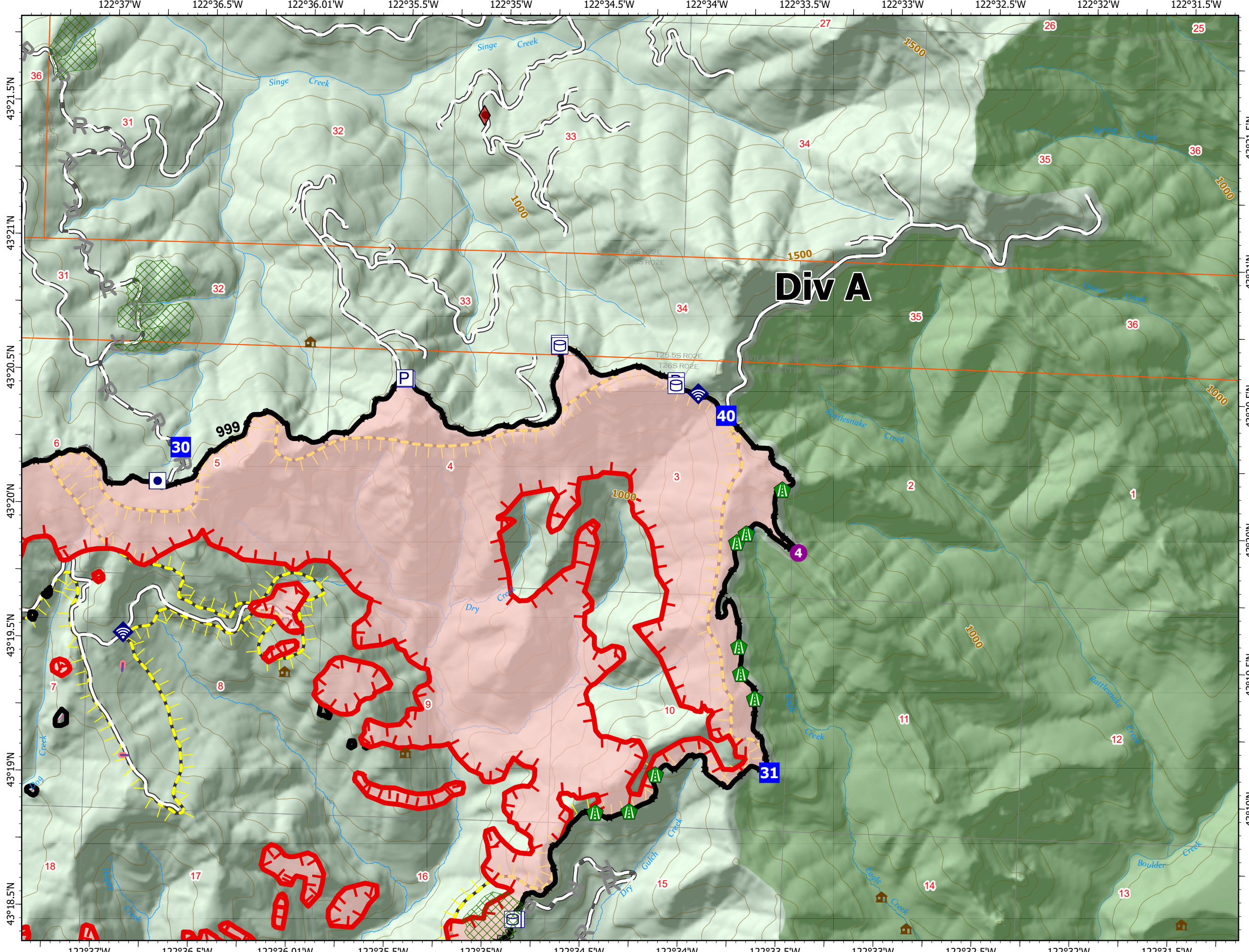
Jack Fire  
OR-UPF-000265

07/30/2021 - 24hr

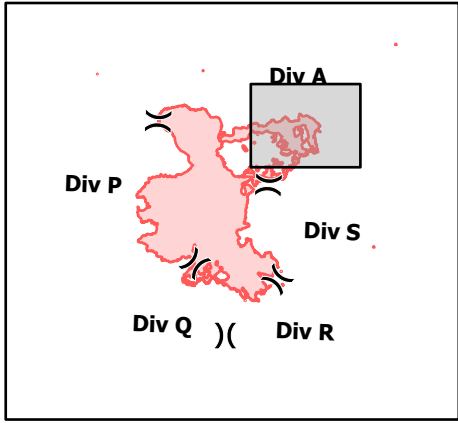
22,491 acres at 07/28/2021 @ 2223



- Helispot
- Drop Point
- ▲ Road Repair
- ◆ Internet Access
- ⊗ Completed Dozer Line
- R Completed Road as Line
- ⌒ Planned Road as Line
- Other
- Retardant Drop
- Fire Edge
- Contained Line
- Other
- Prescribed Fire
- Wildfire Daily Fire Perimeter
- 🏠 Structures
- 🌲 Wilderness
- ◆ ATP
- ▬ Area to Protect (ATP)
- ▬ Roadless Areas
- ▬ Township
- ▬ Section
- ▬ Contours 100ft
- ▬ Stream/River
- ▬ Other
- ▬ Forest Service Land
- ▬ Primary Highway
- ▬ Paved Roads
- ▬ Dirt (Not Paved)
- ▬ Primary Hwy
- ▬ Arterial
- Label Point
- Other Property
- Pump
- Water Tank



Page Number: Page 2



7/29/2021 2018

North American 1983 Datum. LatLong Grid

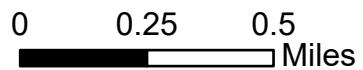


# IAP Map

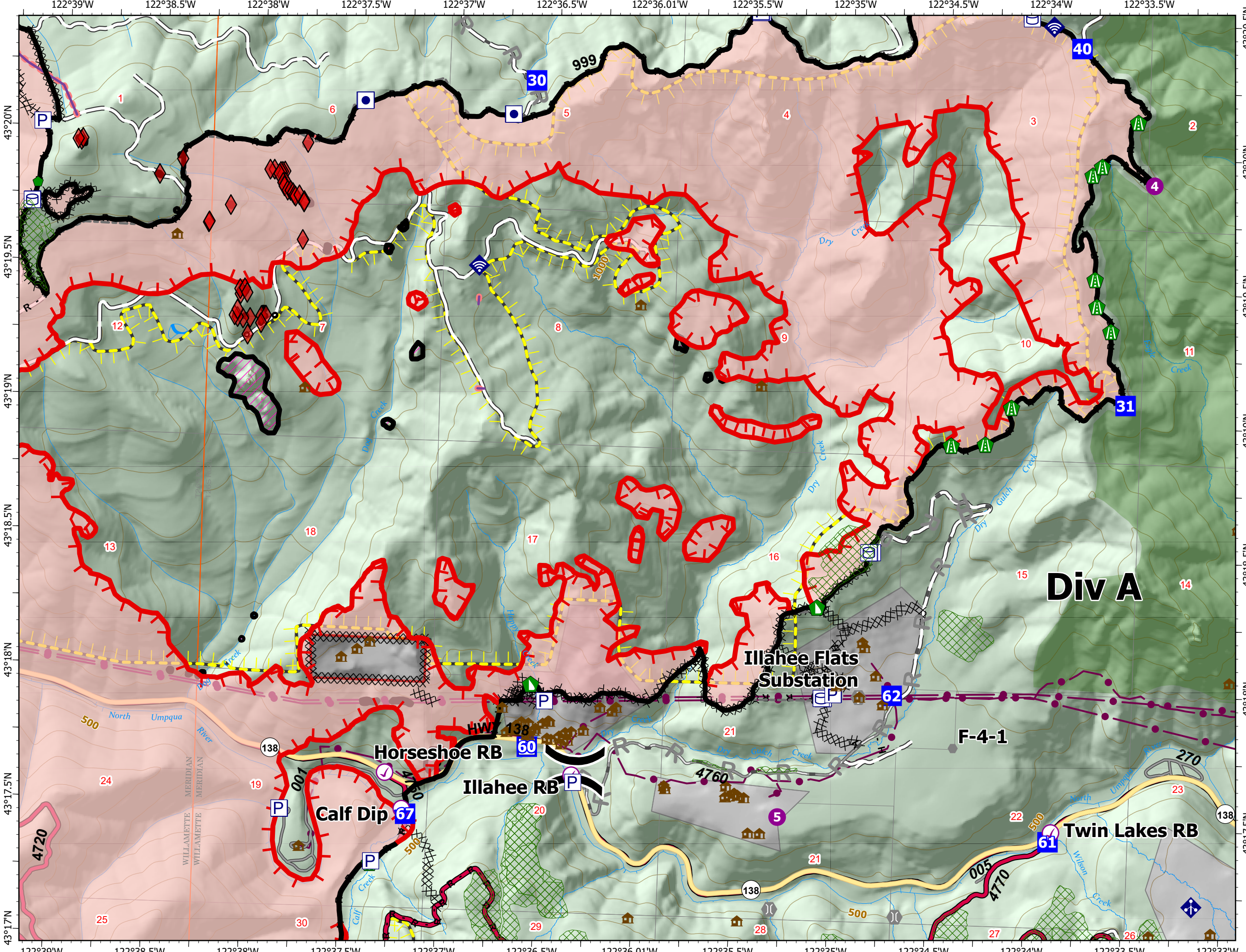
Jack Fire  
OR-UPF-000265

07/30/2021 - 24hr

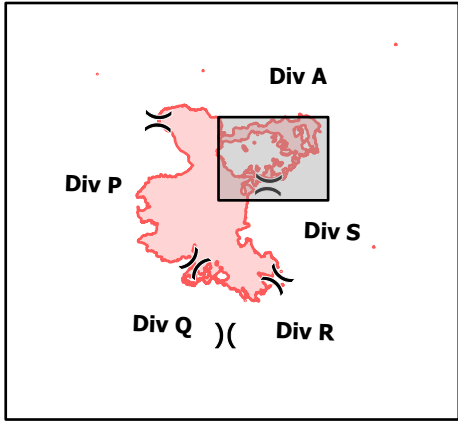
22,491 acres at 07/28/2021 @ 2223



- Check Point (RB)
- Dip Site
- Helispot
- Division Break
- Drop Point
- Value at Risk
- Other
- Bridge
- Water Development or Draft Site
- Road Repair
- Repair Point
- Landing or Log Deck
- Dozer Push
- Mobile Weather Unit
- Internet Access
- XX Completed Dozer Line
- H Completed Hand Line
- R Completed Road as Line
- R Planned Road as Line
- Other
- Retardant Drop
- Fire Edge
- Contained Line
- Other
- Prescribed Fire
- Wildfire Daily Fire Perimeter
- Utility Power Lines
- Structures
- Timber Sale
- Wilderness
- ATP
- Area to Protect (ATP)
- Roadless Areas
- Township
- Section
- Contours 100ft
- Lake / Pond (Intermittent)
- Stream/River
- PV
- Other
- Forest Service Land
- Primary Highway
- Paved Roads
- Dirt (Not Paved)
- Primary Hwy
- Arterial
- Label Point
- Other Property
- Pump
- Water Tank



Page Number: Page 3



7/29/2021 2018

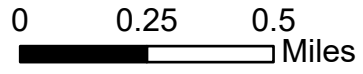
North American 1983 Datum. LatLong Grid



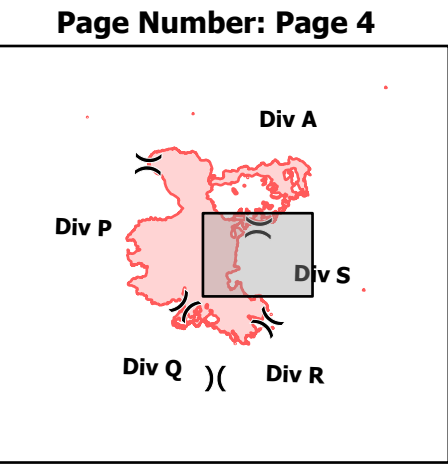
# IAP Map

Jack Fire  
OR-UPF-000265  
07/30/2021 - 24hr

22,491 acres at 07/28/2021 @ 2223

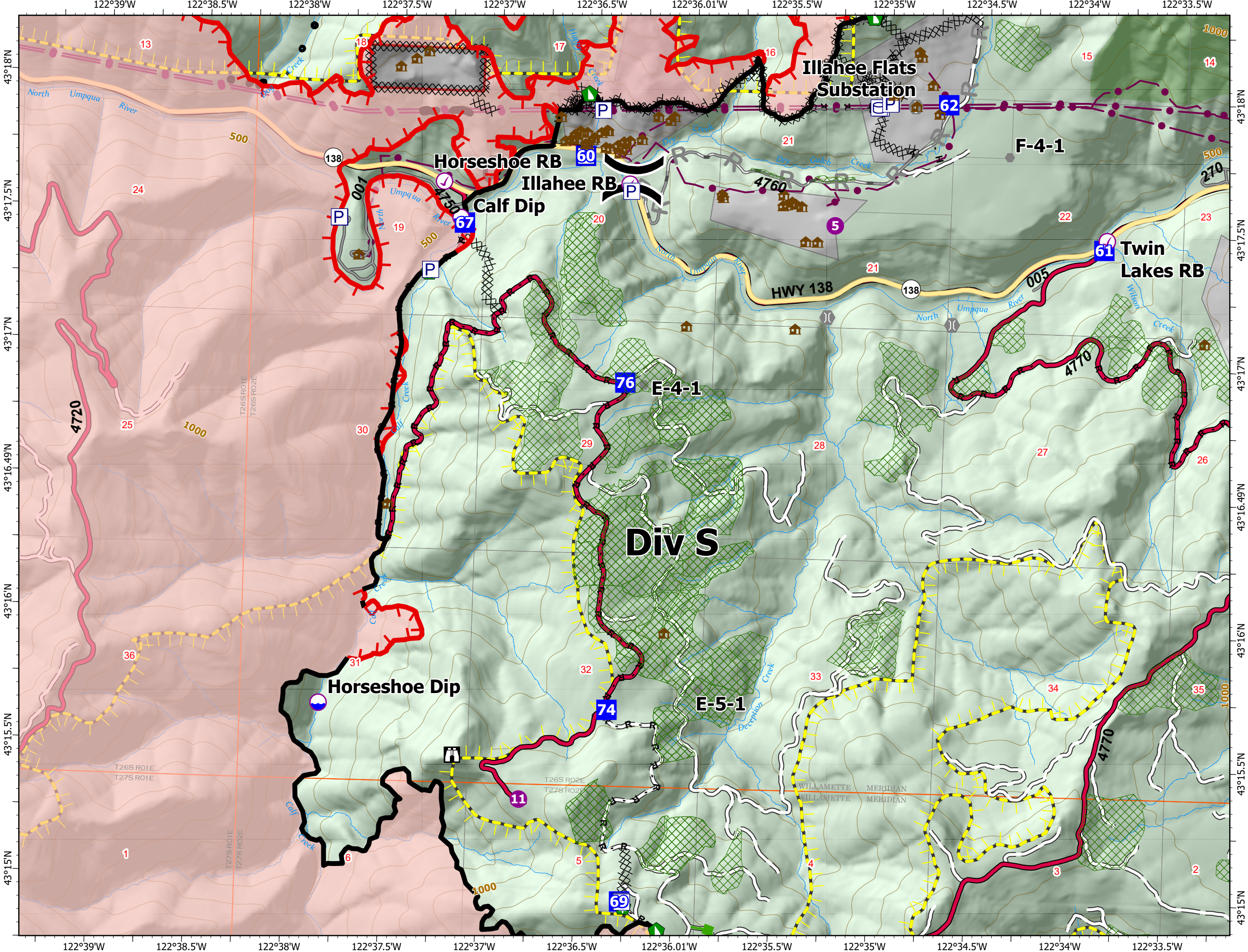


- Check Point (RB)
- Dip Site
- Helispot
- ⌋ Division Break
- Drop Point
- ⌋ Lookout
- Value at Risk
- Other
- Bridge
- Water Development or Draft Site
- Hazard Tree
- Dozer Push
- Mobile Weather Unit
- ⌋ Completed Dozer Line
- ⌋ Completed Hand Line
- ⌋ Completed Road as Line
- ⌋ Planned Road as Line
- ⌋ Other
- Escape Route
- Fire Edge
- Contained Line
- Other
- Prescribed Fire
- Wildfire Daily Fire Perimeter
- Utility Power Lines
- Structures
- Timber Sale
- Wilderness
- Area to Protect (ATP)
- Roadless Areas
- Township
- Section
- Contours 100ft
- Stream/River
- PV
- Other
- Forest Service Land
- Primary Highway
- Paved Roads
- Dirt (Not Paved)
- Primary Hwy
- Arterial
- Label Point
- Other Property
- Pump
- Water Tank



7/29/2021 2018

North American 1983 Datum. LatLong Grid

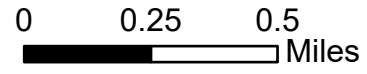




# IAP Map

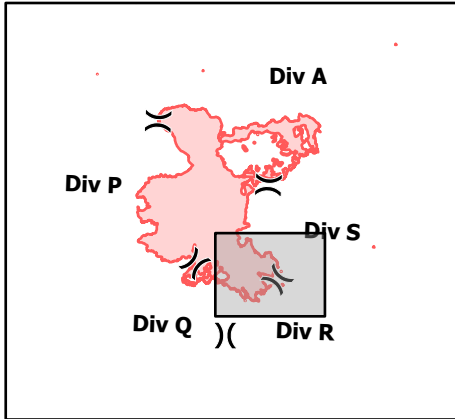
Jack Fire  
OR-UPF-000265  
07/30/2021 - 24hr

22,491 acres at 07/28/2021 @ 2223



- Dip Site
- Helispot
- Sling Site
- Division Break
- Drop Point
- Lookout
- Hot Spot - Spot Fire
- Value at Risk
- Other
- Road Repair
- Repair Point
- Hazard Tree
- Dozer Push
- Mobile Weather Unit
- Internet Access
- Repeater
- Water Source
- Completed Burnout
- Completed Dozer Line
- Completed Hand Line
- Completed Road as Line
- Planned Hand Line
- Planned Mixed Construction Line
- Planned Road as Line
- Access or Improved Road
- Other
- Escape Route
- Fire Edge
- Contained Line
- Other
- Prescribed Fire
- Wildfire Daily Fire Perimeter
- Structures
- Timber Sale
- Roadless Areas
- Township
- Section
- Contours 100ft
- Lake / Pond
- Stream/River
- Other
- Forest Service Land
- Primary Highway
- Paved Roads
- Dirt (Not Paved)
- Primary Hwy
- Arterial
- Label Point
- Other Property
- Pump
- Water Tank

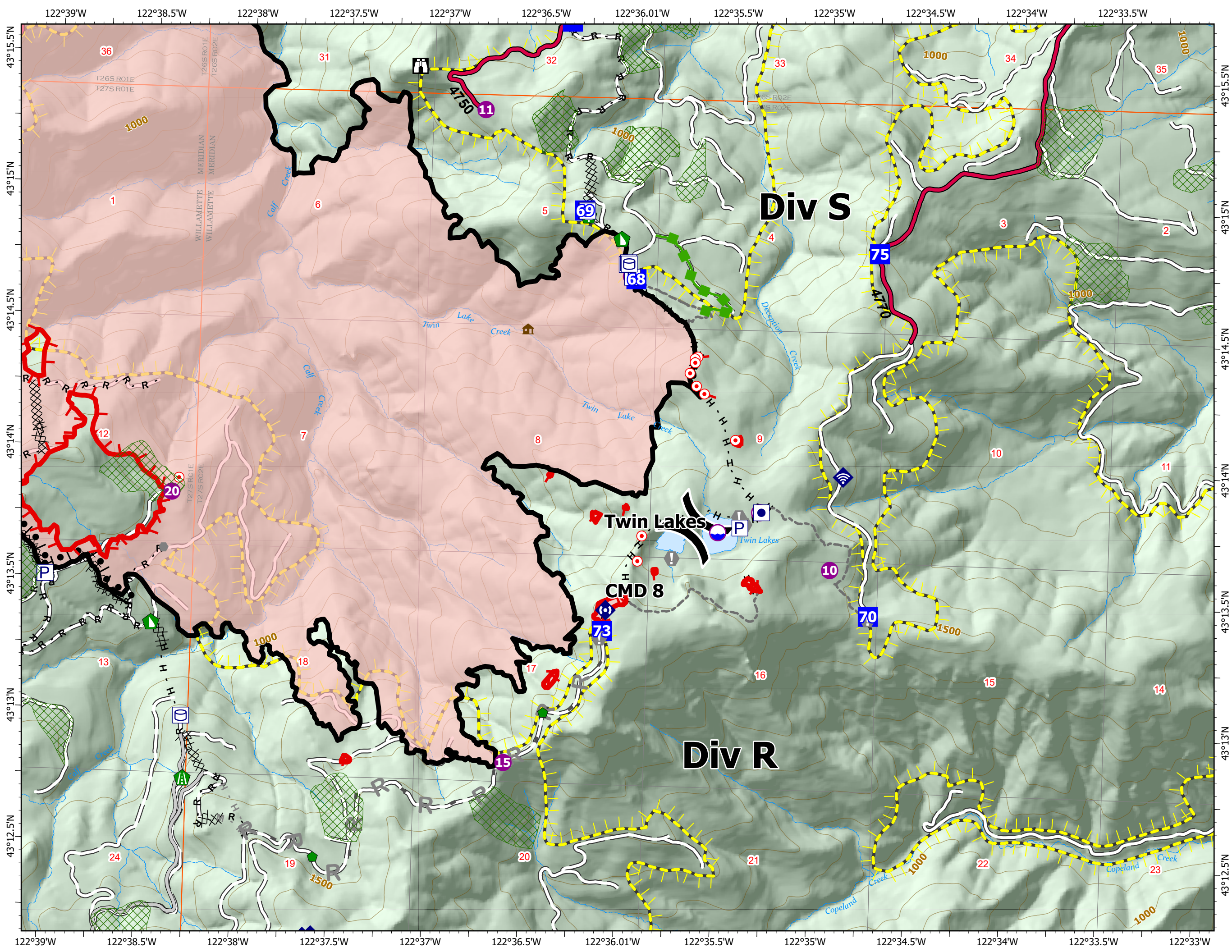
Page Number: Page 5



7/29/2021 2018



North American 1983 Datum. LatLong Grid

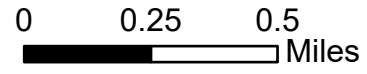




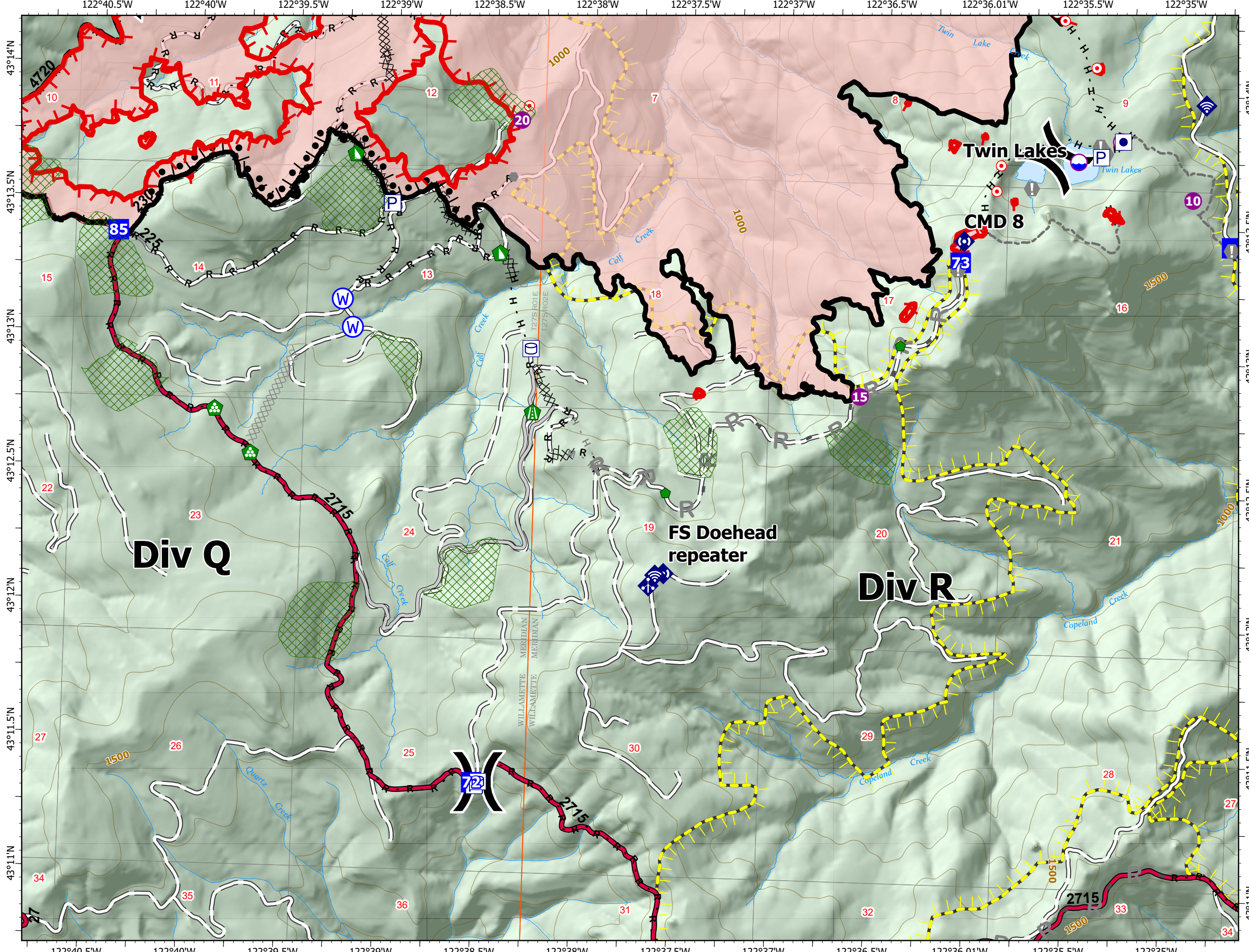
# IAP Map

Jack Fire  
OR-UPF-000265  
07/30/2021 - 24hr

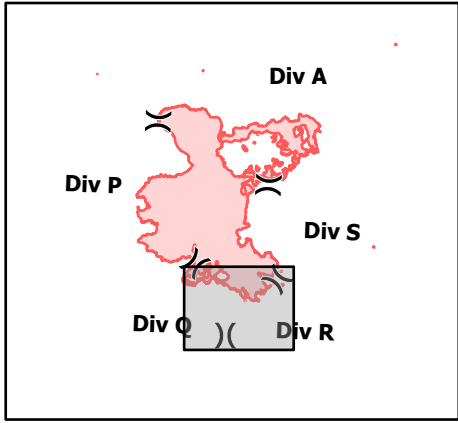
22,491 acres at 07/28/2021 @ 2223



- Dip Site
- Helispot
- Sling Site
- Division Break
- Drop Point
- Hot Spot - Spot Fire
- Value at Risk
- Other
- Road Repair
- Repair Point
- Landing or Log Deck
- Dozer Push
- Mobile Weather Unit
- Internet Access
- Repeater
- Water Source
- Completed Burnout
- Completed Dozer Line
- Completed Hand Line
- Completed Road as Line
- Planned Dozer Line
- Planned Hand Line
- Planned Mixed Construction Line
- Planned Road as Line
- Access or Improved Road
- Other
- Retardant Drop
- Fire Edge
- Contained Line
- Other
- Prescribed Fire
- Wildfire Daily Fire Perimeter
- Roadless Areas
- Township
- Section
- Contours 100ft
- Lake / Pond
- Stream/River
- Other
- Forest Service Land
- Primary Highway
- Paved Roads
- Dirt (Not Paved)
- Primary Hwy
- Arterial
- Label Point
- Other Property
- Pump
- Water Tank



Page Number: Page 6



7/29/2021 2019

North American 1983 Datum. LatLong Grid

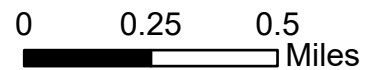


# IAP Map

Jack Fire  
OR-UPF-000265


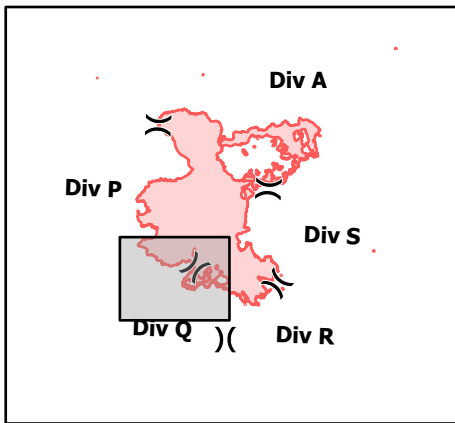
07/30/2021 - 24hr

22,491 acres at 07/28/2021 @ 2223



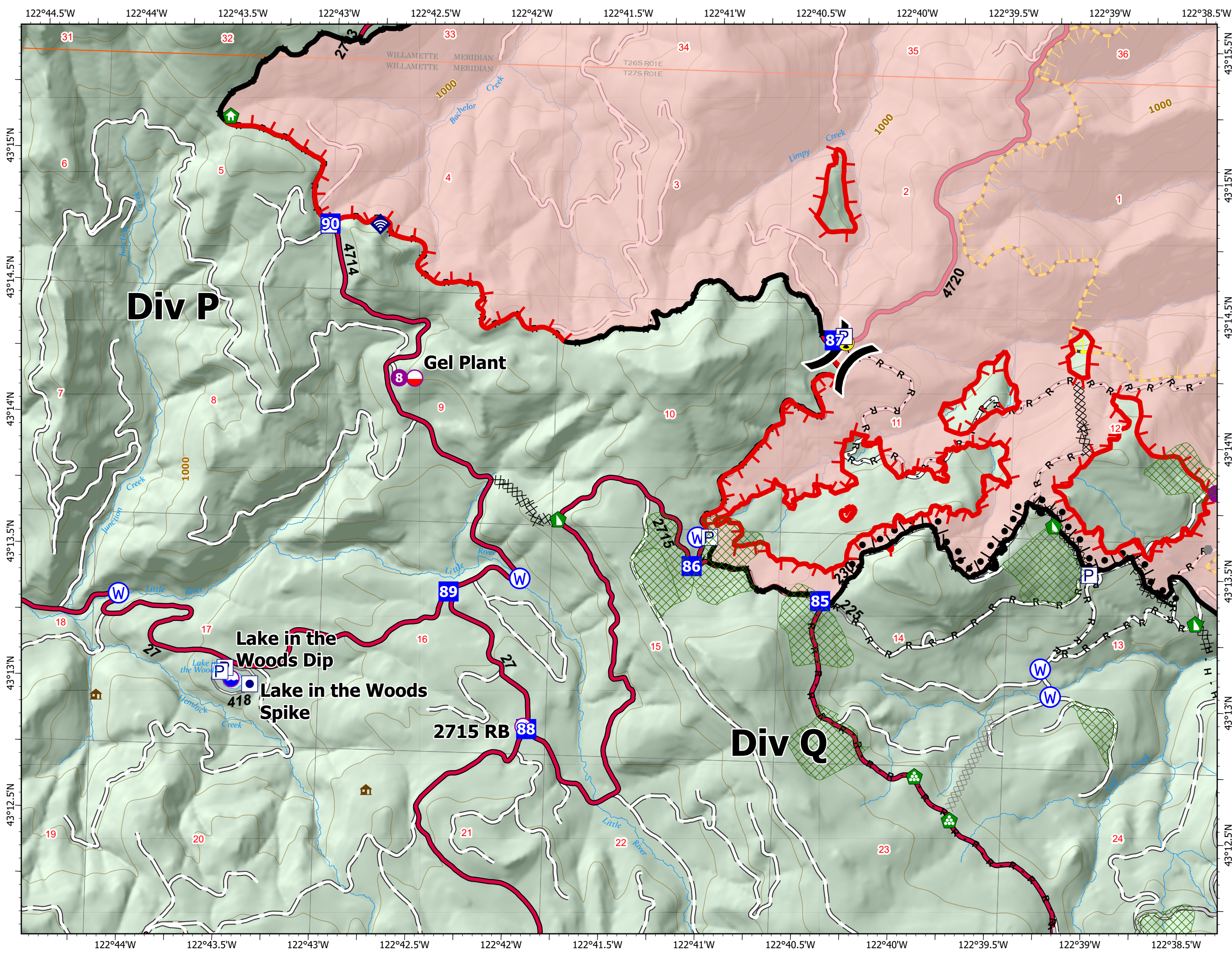
- Check Point (RB)
- Dip Site
- Mobile Retardant Base
- HeliSpot
- Division Break
- Drop Point
- Camp
- Hot Spot - Spot Fire
- Other
- Structure Wrap
- Road Repair
- Landing or Log Deck
- Dozer Push
- Internet Access
- Hazard
- Water Source
- Completed Burnout
- Completed Dozer Line
- Completed Hand Line
- Completed Road as Line
- Planned Dozer Line
- Access or Improved Road
- Retardant Drop
- ▬ Fire Edge
- ▬ Contained Line
- ▬ Other
- ▬ Prescribed Fire
- ▬ Wildfire Daily Fire Perimeter
- ▬ Structures
- ▬ Roadless Areas
- ▬ Township
- ▬ Section
- ▬ Contours 100ft
- ▬ Lake / Pond
- ▬ Stream/River
- ▬ Other
- ▬ Forest Service Land
- ▬ Primary Highway
- ▬ Paved Roads
- ▬ Dirt (Not Paved)
- ▬ Primary Hwy
- ▬ Arterial
- ▬ Label Point
- ▬ Other Property
- ▬ Pump
- ▬ Water Tank

Page Number: Page 7



7/29/2021 2019

North American 1983 Datum. LatLong Grid

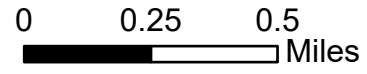




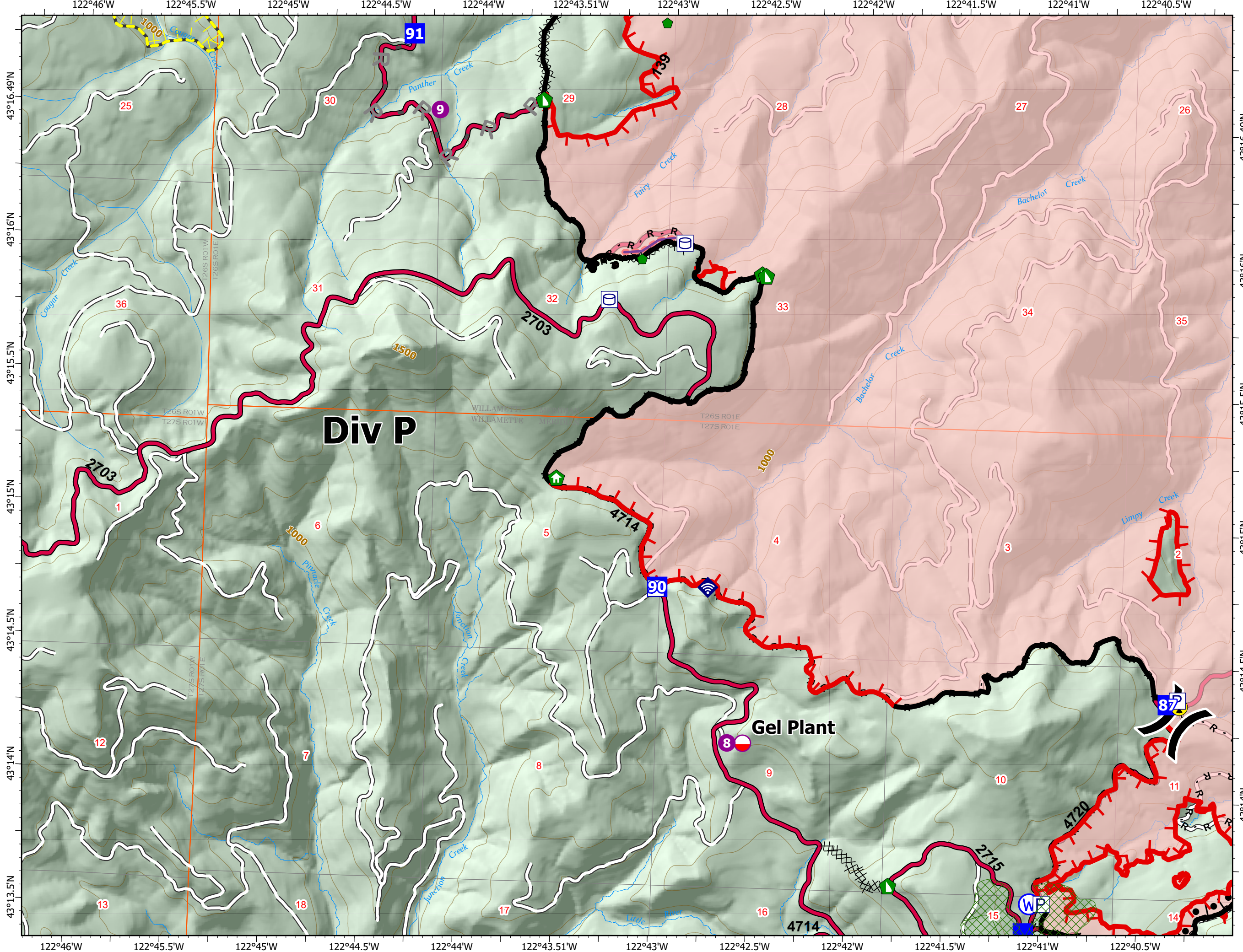
# IAP Map

Jack Fire  
OR-UPF-000265  
07/30/2021 - 24hr

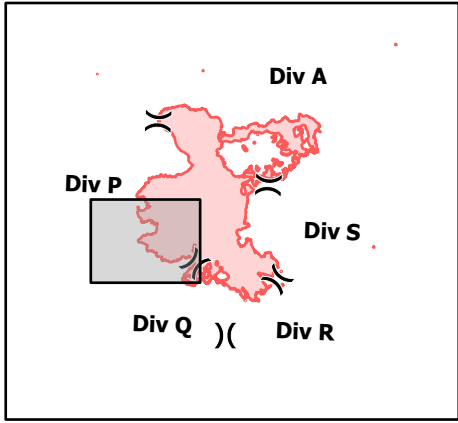
22,491 acres at 07/28/2021 @ 2223



- Mobile Retardant Base
- Helispot
- Division Break
- Drop Point
- Structure Wrap
- Repair Point
- Dozer Push
- Internet Access
- Hazard
- Water Source
- Completed Burnout
- Completed Dozer Line
- Completed Hand Line
- Completed Road as Line
- Planned Road as Line
- Retardant Drop
- Fire Edge
- Contained Line
- Other
- Prescribed Fire
- Wildfire Daily Fire Perimeter
- Roadless Areas
- Township
- Section
- Contours 100ft
- Stream/River
- Other
- Forest Service Land
- Primary Highway
- Paved Roads
- Dirt (Not Paved)
- Primary Hwy
- Arterial
- Label Point
- Other Property
- Pump
- Water Tank



Page Number: Page 8



7/29/2021 2019



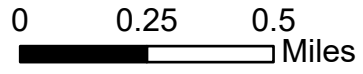
North American 1983 Datum. LatLong Grid



# IAP Map

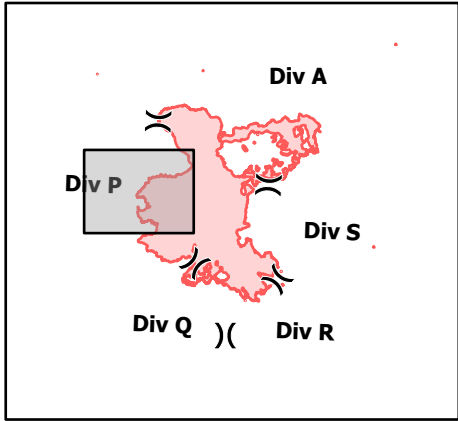
Jack Fire  
OR-UPF-000265  
07/30/2021 - 24hr

22,491 acres at 07/28/2021 @ 2223



- Check Point (RB)
- Dip Site
- Helispot
- Drop Point
- ⚙ Bridge
- 🏠 Repair Point
- 🚧 Dozer Push
- 🌊 Water Source
- ⌘ Completed Dozer Line
- H Completed Hand Line
- R Completed Road as Line
- R Planned Road as Line
- 🚒 Retardant Drop
- 🔥 Fire Edge
- 🔒 Contained Line
- 🔒 Other
- 🔥 Prescribed Fire
- 🔥 Wildfire Daily Fire Perimeter
- 🔌 Utility Power Lines
- 🏠 Structures
- 🚧 Roadless Areas
- 📏 Township
- 📏 Section
- 📏 Contours 100ft
- 🌊 Stream/River
- 📏 Other
- 🌲 Forest Service Land
- 🛣 Primary Highway
- 🛣 Paved Roads
- 🛣 Dirt (Not Paved)
- 🛣 Primary Hwy
- 📍 Label Point
- 🚰 Other Property
- 🚰 Pump
- 🚰 Water Tank

Page Number: Page 9



7/29/2021 2019

North American 1983 Datum. LatLong Grid

