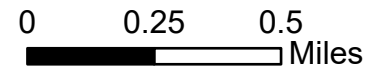


IAP Map Branch II

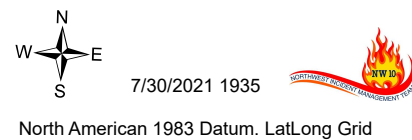
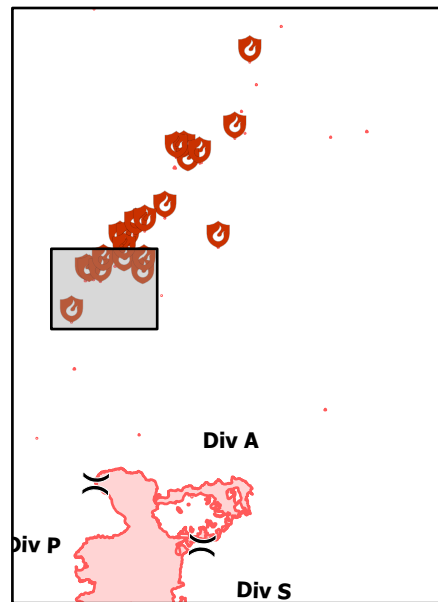
07/31/2021 -24hr

22,491 acres at 07/28/2021 @ 2223

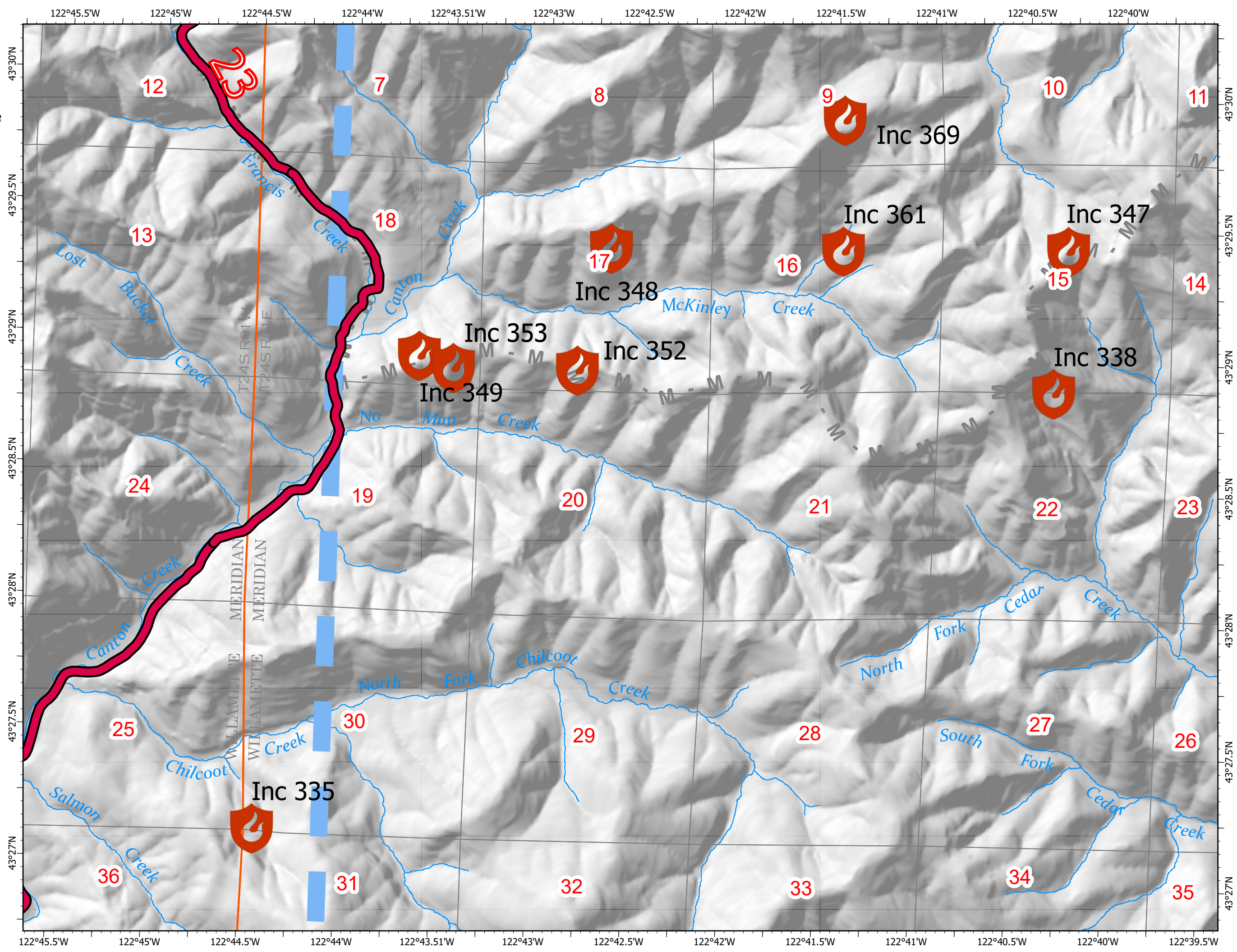
Page 1



- FS Mainlines
- NewFires
- Stream/River
- Section
- Township
- NewFires



North American 1983 Datum. LatLong Grid

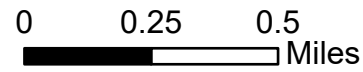


IAP Map Branch II

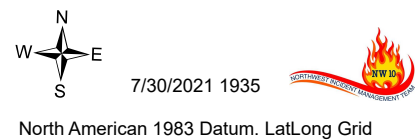
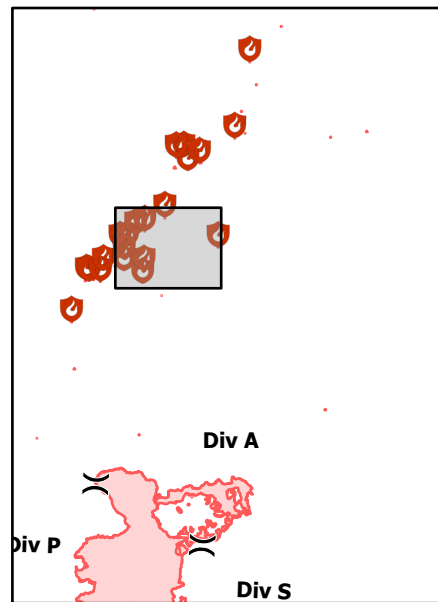
07/31/2021 -24hr

22,491 acres at 07/28/2021 @ 2223

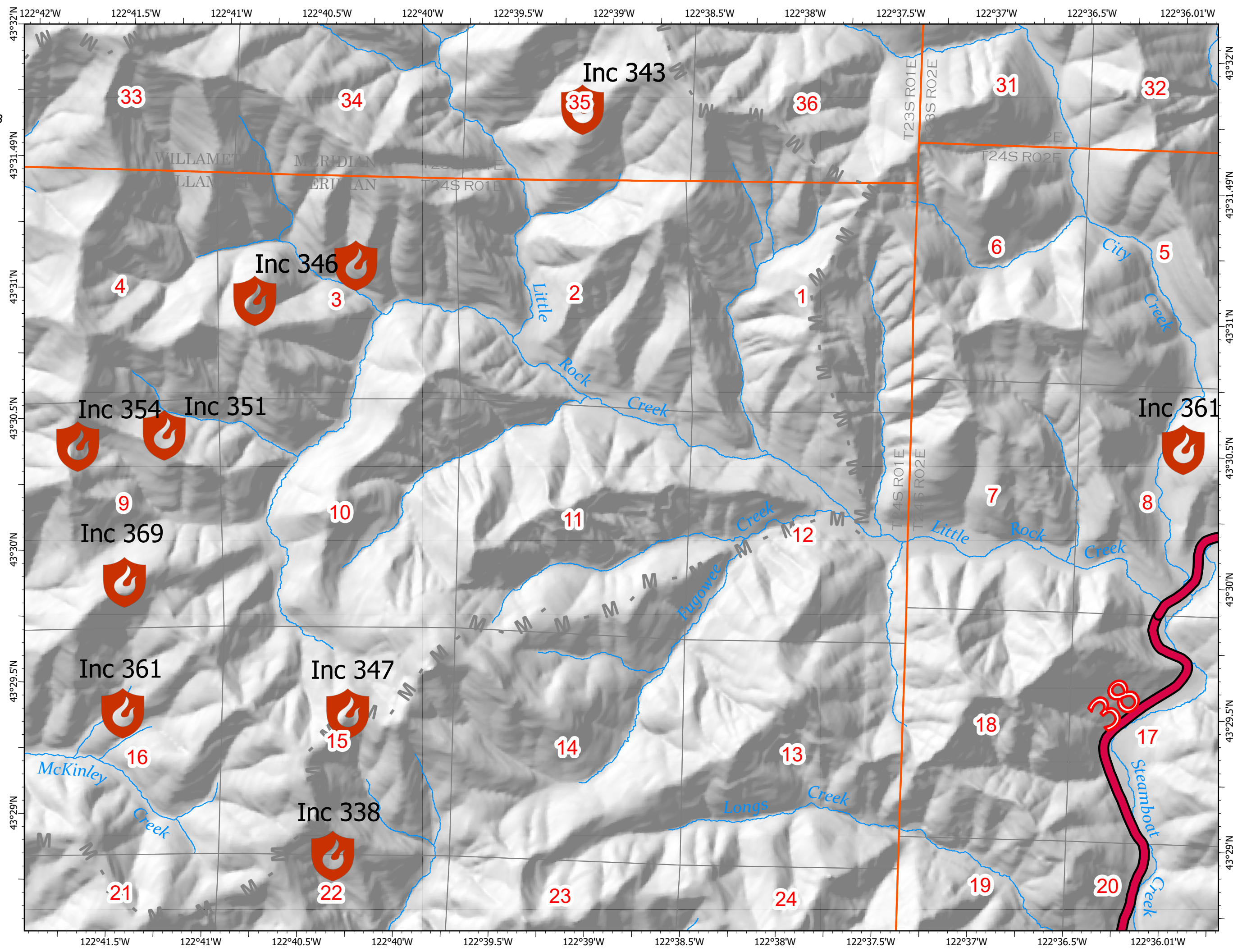
Page 2



- FS Mainlines
- NewFires
- Stream/River
- Section
- Township
- NewFires



North American 1983 Datum. LatLong Grid

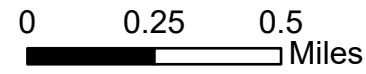


IAP Map Branch II

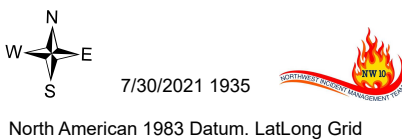
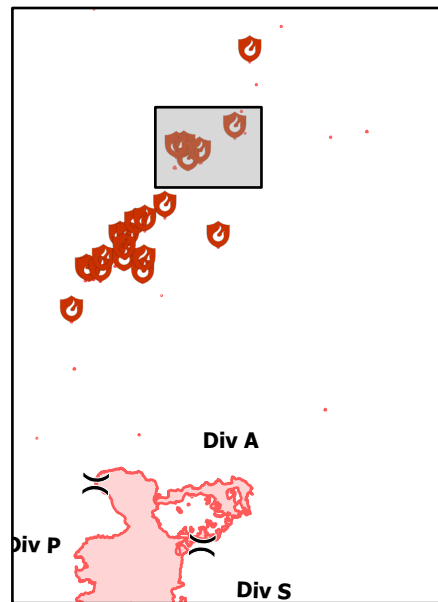
07/31/2021 -24hr

22,491 acres at 07/28/2021 @ 2223

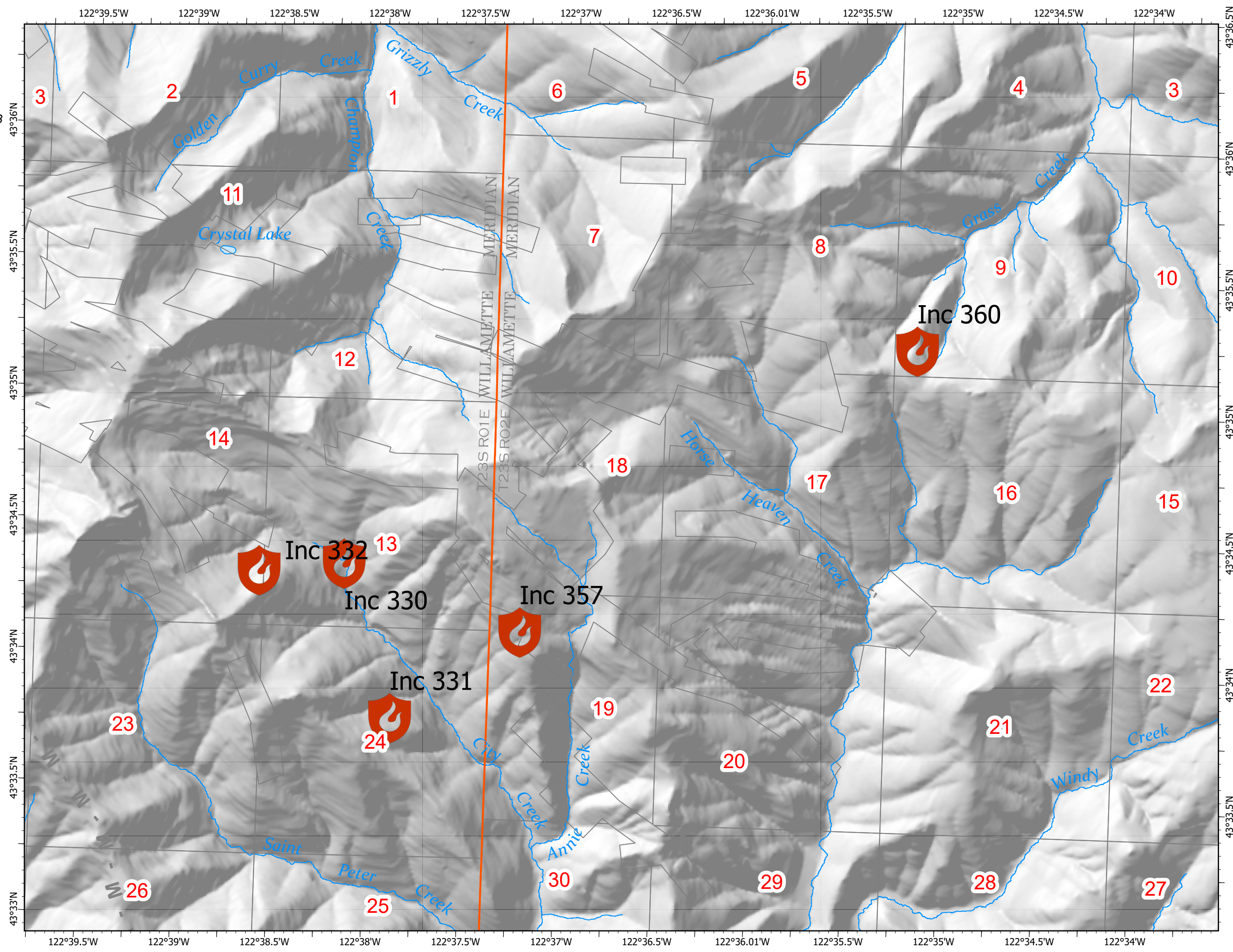
Page 3



- NewFires
- Section
- Township
- Stream/River
- Lake / Pond
- NewFires



North American 1983 Datum. LatLong Grid

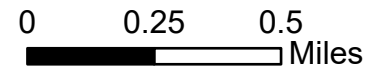


IAP Map Branch II

07/31/2021 -24hr

22,491 acres at 07/28/2021 @ 2223

Page 4



- FS Mainlines
- NewFires
- Stream/River
- Section
- Township
- NewFires

