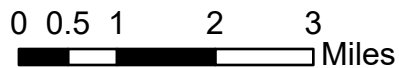


IAP Map

Jack Fire
OR-UPF-000265

07/31/2021 - 24hr

22,491 acres at 07/28/2021 @ 2223

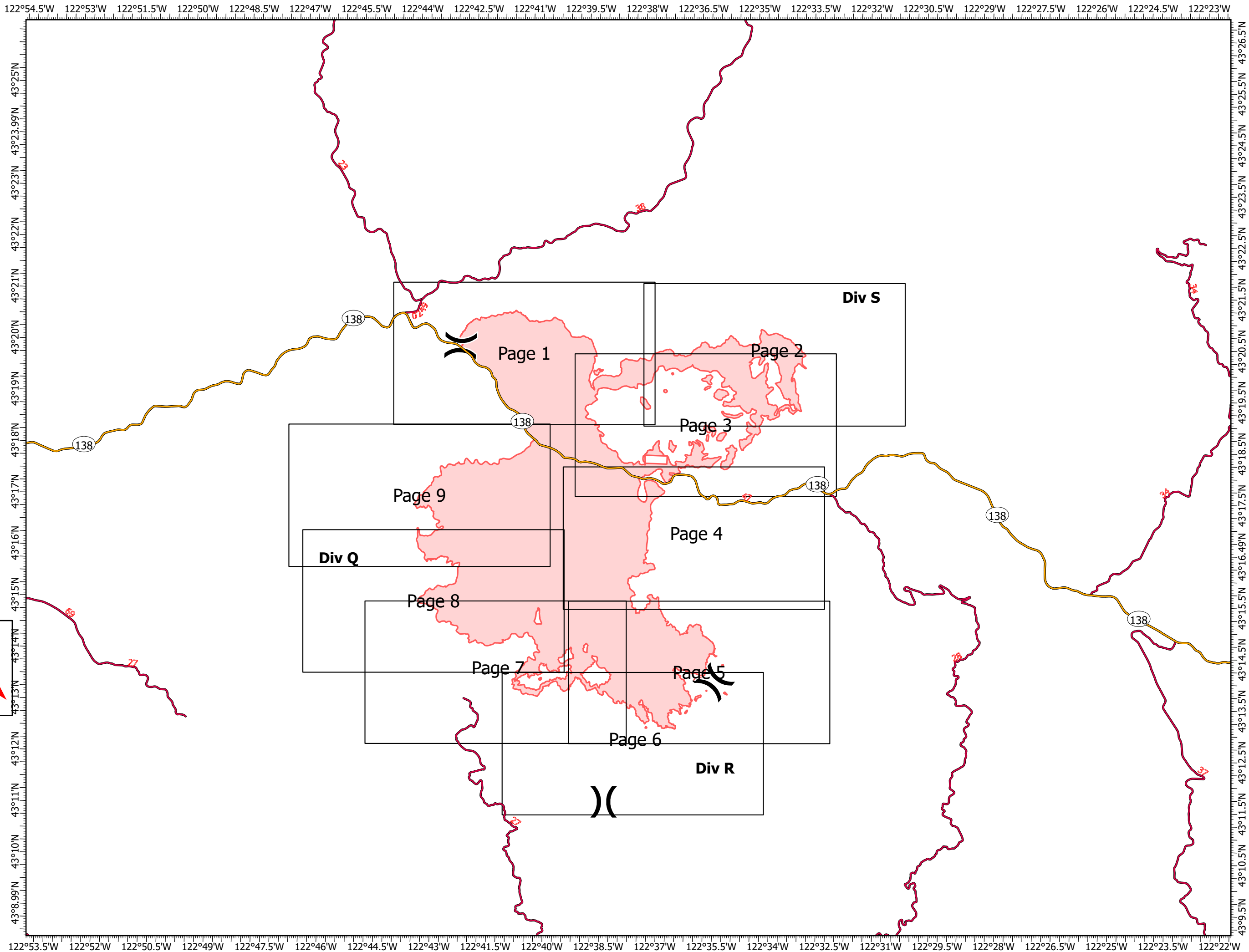


Temperature: 85°
Relative Humidity: 32%
Wind Direction: NW
Wind Speed: 5-7mph Gusts 15



7/30/2021 2112

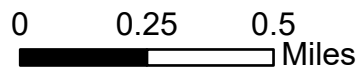
North American 1983 Datum. LatLong
Grid



IAP Map

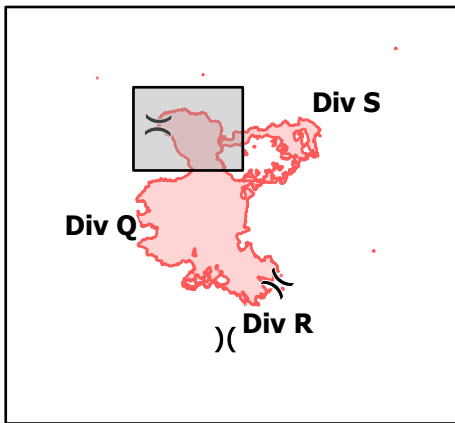
Branch I
Jack Fire
OR-UPF-000265
07/31/2021 - 24hr

22,491 acres at 07/28/2021 @ 2223



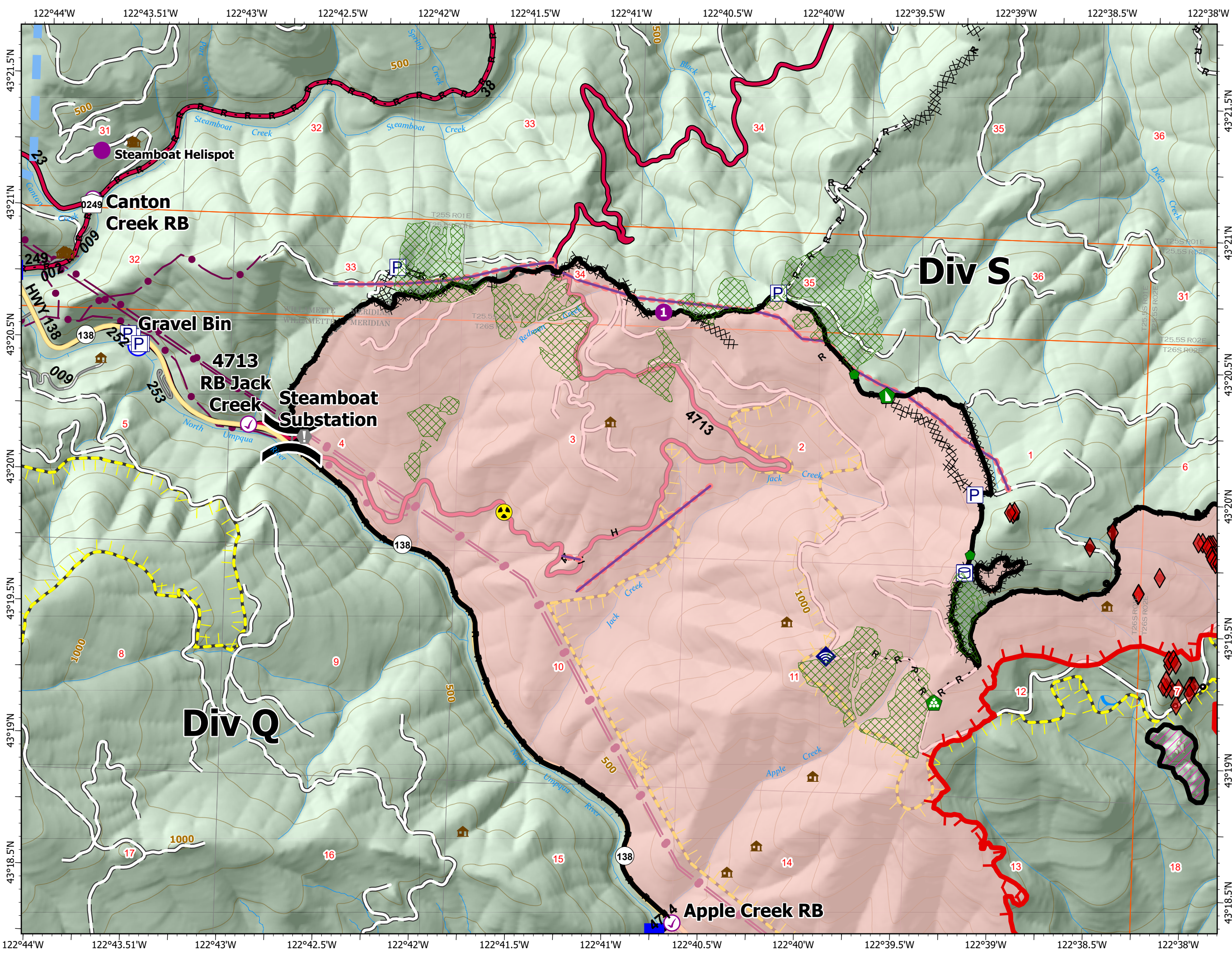
- Check Point (RB)
- Dip Site
- Division Break
- Drop Point
- Value at Risk
- Bridge
- Repair Point
- Landing or Log Deck
- Dozer Push
- Internet Access
- Hazard
- Water Source
- XX Completed Dozer Line
- H Completed Hand Line
- R Completed Road as Line
- Other
- Retardant Drop
- Temporary Flight Restriction
- Fire Edge
- Contained Line
- Other
- Prescribed Fire
- Wildfire Daily Fire Perimeter
- Utility Power Lines
- Structures
- ATP
- Area to Protect (ATP)
- Roadless Areas
- Township
- Section
- Contours 100ft
- Lake / Pond (Intermittent)
- Stream/River
- Other
- Forest Service Land
- Primary Highway
- Paved Roads
- Dirt (Not Paved)
- Primary Hwy
- Arterial
- Label Point
- Other Property
- Pump
- Water Tank

Page Number: Page 1



7/30/2021 2108

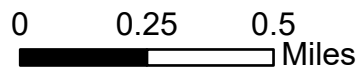
North American 1983 Datum. LatLong Grid



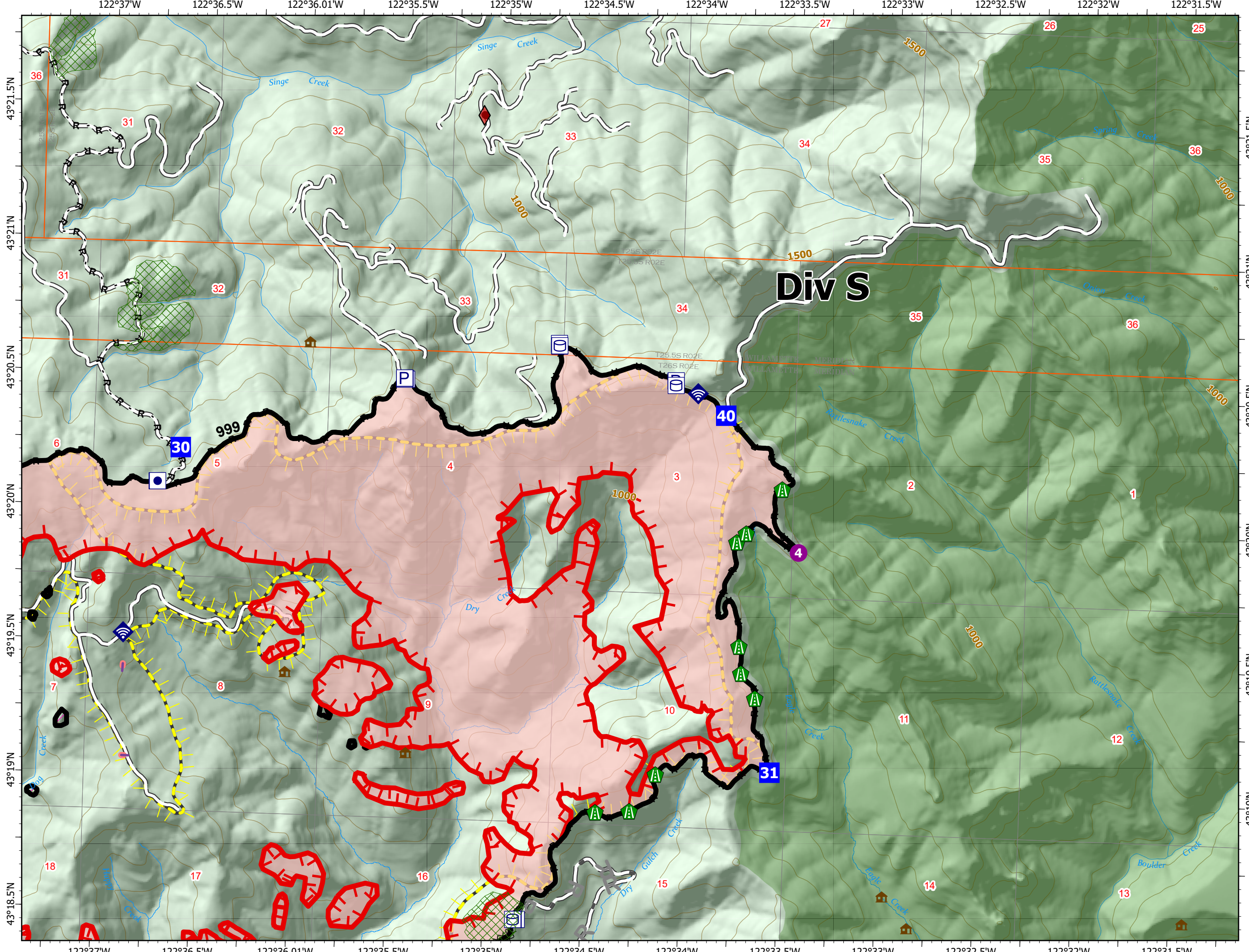
IAP Map

Branch I
Jack Fire
OR-UPF-000265
07/31/2021 - 24hr

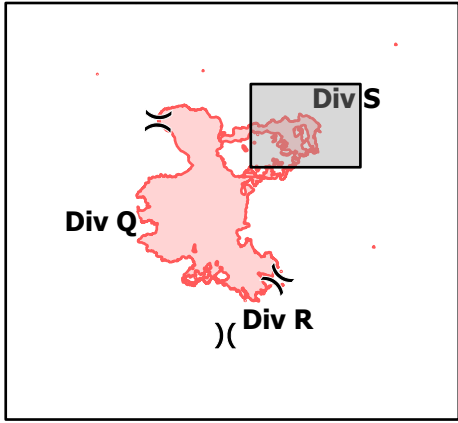
22,491 acres at 07/28/2021 @ 2223



- Helispot
- Drop Point
- Road Repair
- Internet Access
- Completed Dozer Line
- Completed Road as Line
- Planned Road as Line
- Other
- Retardant Drop
- Fire Edge
- Contained Line
- Other
- Prescribed Fire
- Wildfire Daily Fire Perimeter
- Structures
- Wilderness
- ATP
- Area to Protect (ATP)
- Roadless Areas
- Township
- Section
- Contours 100ft
- Stream/River
- Other
- Forest Service Land
- Primary Highway
- Dirt (Not Paved)
- Primary Hwy
- Arterial
- Label Point
- Other Property
- Pump
- Water Tank



Page Number: Page 2



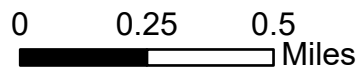
7/30/2021 2108

North American 1983 Datum. LatLong Grid

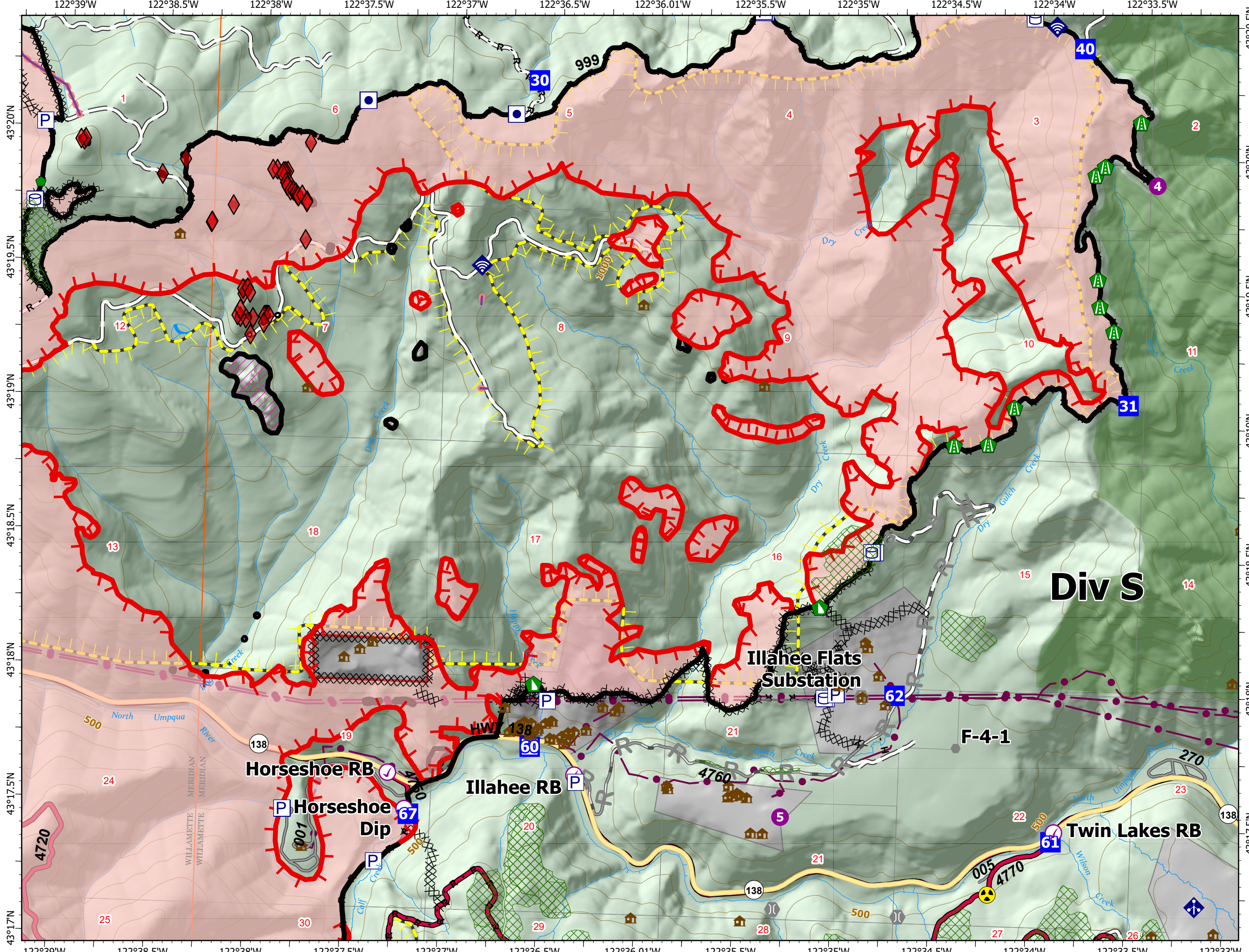
IAP Map

Branch I
Jack Fire
OR-UPF-000265
07/31/2021 - 24hr

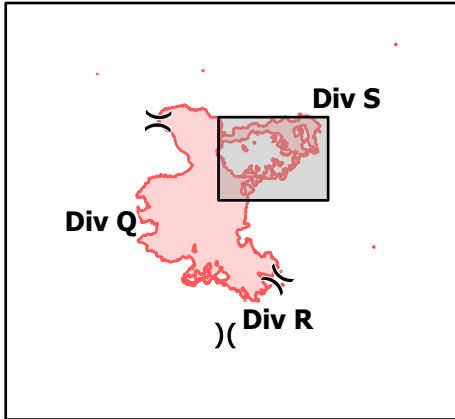
22,491 acres at 07/28/2021 @ 2223



- Check Point (RB)
- Dip Site
- Helispot
- Drop Point
- Value at Risk
- Other
- Bridge
- Road Repair
- Repair Point
- Landing or Log Deck
- Dozer Push
- Mobile Weather Unit
- Internet Access
- Hazard
- Completed Dozer Line
- Completed Hand Line
- Completed Road as Line
- Planned Road as Line
- Other
- Retardant Drop
- Fire Edge
- Contained Line
- Other
- Prescribed Fire
- Wildfire Daily Fire Perimeter
- Utility Power Lines
- Structures
- Timber Sale
- Wilderness
- ATP
- Area to Protect (ATP)
- Roadless Areas
- Township
- Section
- Contours 100ft
- Lake / Pond (Intermittent)
- Stream/River
- PV
- Other
- Forest Service Land
- Primary Highway
- Paved Roads
- Dirt (Not Paved)
- Primary Hwy
- Arterial
- Label Point
- Other Property
- Pump
- Water Tank



Page Number: Page 3



7/30/2021 2108

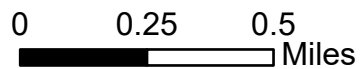


North American 1983 Datum. LatLong Grid

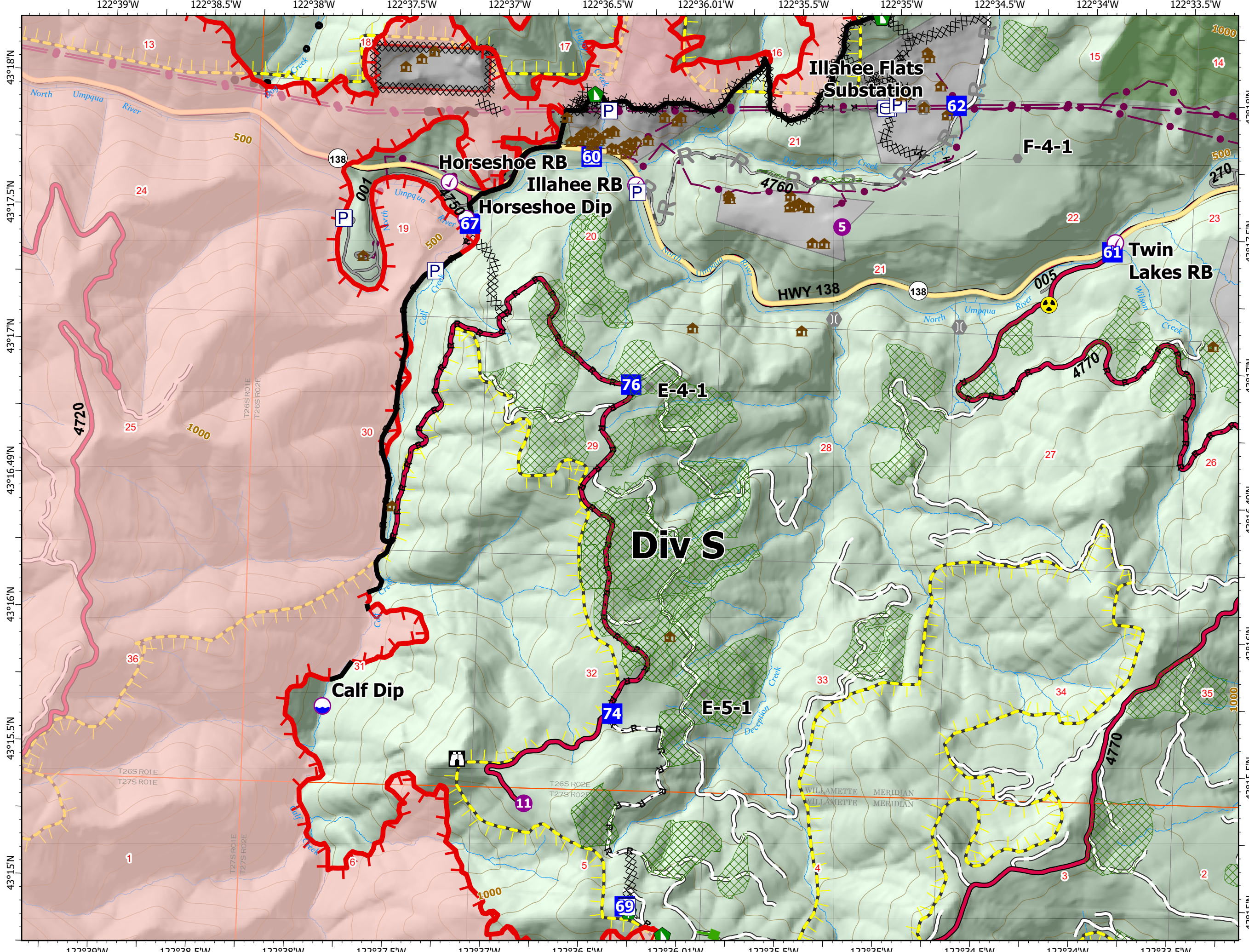
IAP Map

Branch I
Jack Fire
OR-UPF-000265
07/31/2021 - 24hr

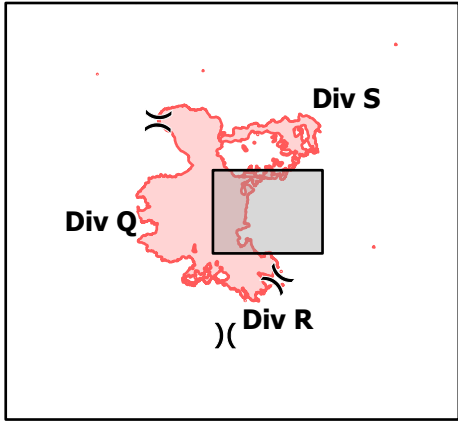
22,491 acres at 07/28/2021 @ 2223



- Check Point (RB)
- Dip Site
- Helispot
- Drop Point
- Lookout
- Value at Risk
- Other
- Bridge
- Hazard Tree
- Dozer Push
- Mobile Weather Unit
- Hazard
- Completed Dozer Line
- Completed Hand Line
- Completed Road as Line
- Planned Road as Line
- Other
- Escape Route
- Fire Edge
- Contained Line
- Other
- Prescribed Fire
- Wildfire Daily Fire Perimeter
- Utility Power Lines
- Structures
- Timber Sale
- Wilderness
- Area to Protect (ATP)
- Roadless Areas
- Township
- Section
- Contours 100ft
- Stream/River
- PV
- Other
- Forest Service Land
- Primary Highway
- Paved Roads
- Dirt (Not Paved)
- Primary Hwy
- Arterial
- Label Point
- Other Property
- Pump
- Water Tank



Page Number: Page 4



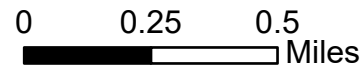
7/30/2021 2109

North American 1983 Datum. LatLong Grid

IAP Map

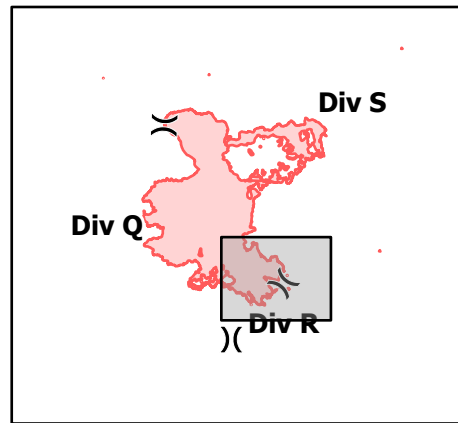
Branch I
Jack Fire
OR-UPF-000265
07/31/2021 - 24hr

22,491 acres at 07/28/2021 @ 2223



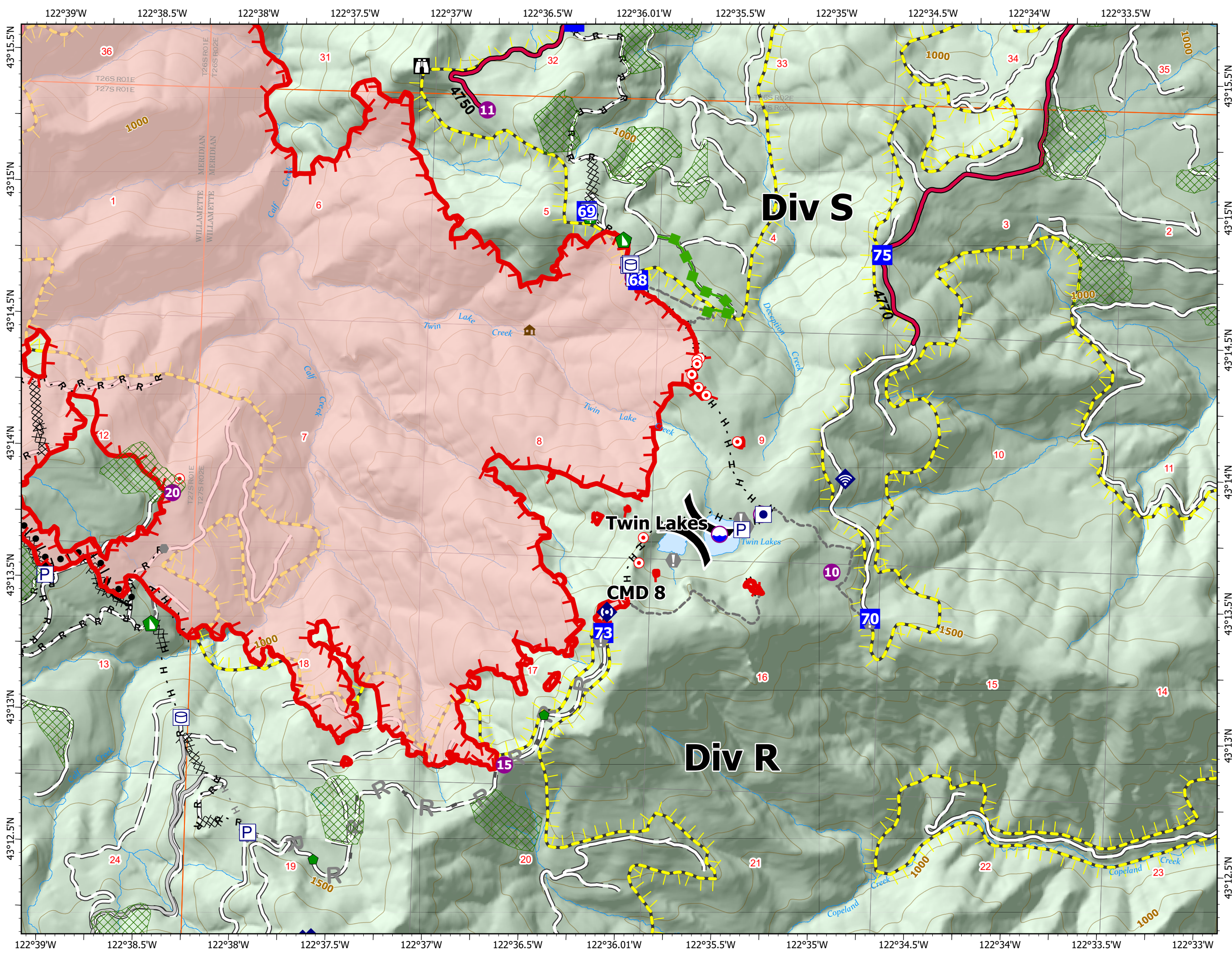
- Dip Site
- Helispot
- Sling Site
- Division Break
- Drop Point
- Lookout
- Hot Spot - Spot Fire
- Value at Risk
- Other
- Repair Point
- Hazard Tree
- Dozer Push
- Mobile Weather Unit
- Internet Access
- Repeater
- Water Source
- Completed Burnout
- Completed Dozer Line
- Completed Hand Line
- Completed Road as Line
- Planned Hand Line
- Planned Road as Line
- Access or Improved Road
- Other
- Escape Route
- Fire Edge
- Other
- Prescribed Fire
- Wildfire Daily Fire Perimeter
- Structures
- Timber Sale
- Roadless Areas
- Township
- Section
- Contours 100ft
- Lake / Pond
- Stream/River
- Other
- Forest Service Land
- Primary Highway
- Paved Roads
- Dirt (Not Paved)
- Primary Hwy
- Arterial
- Label Point
- Other Property
- Pump
- Water Tank

Page Number: Page 5



7/30/2021 2109

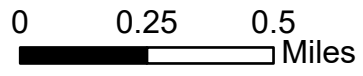
North American 1983 Datum. LatLong Grid



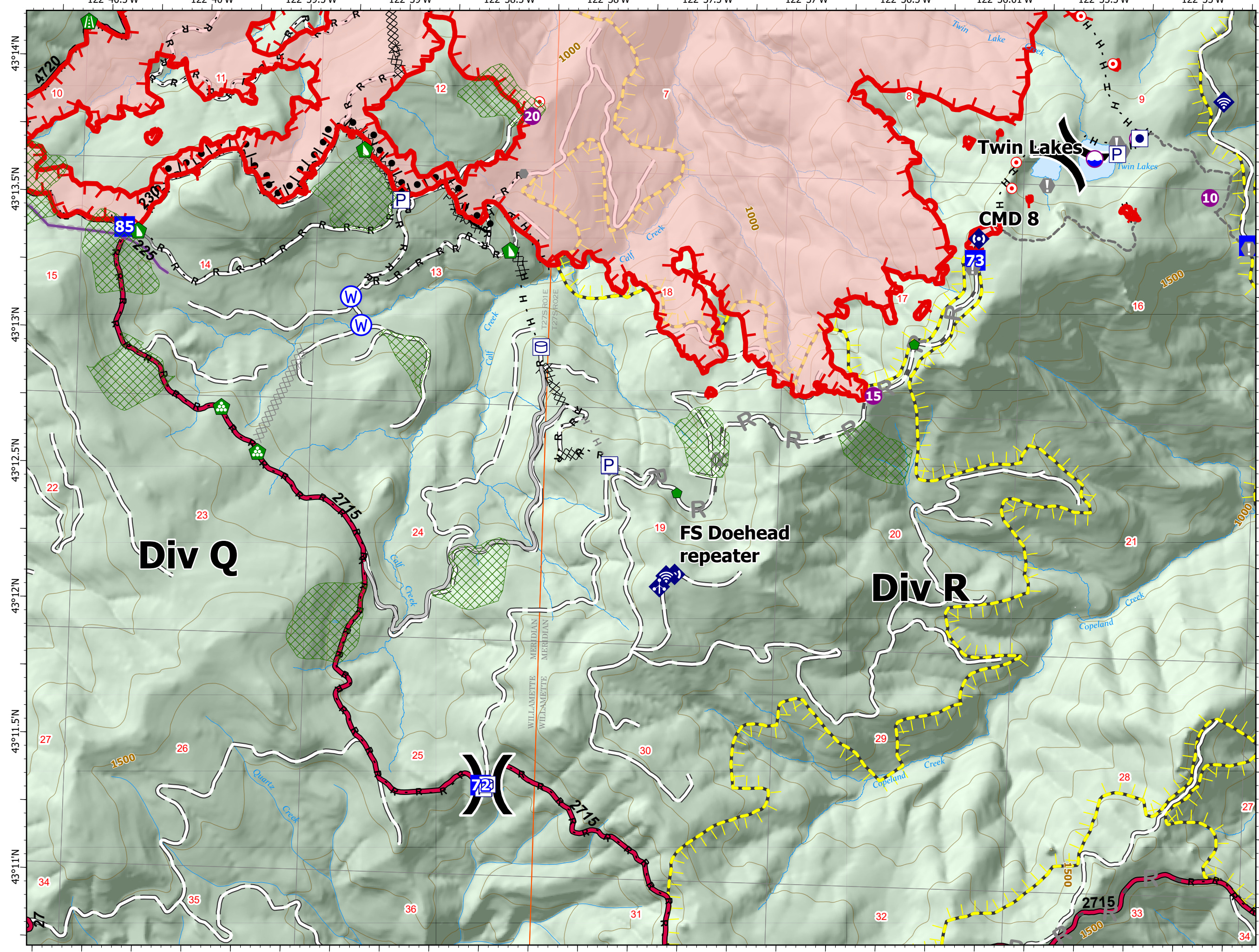
IAP Map

Branch I
Jack Fire
OR-UPF-000265
07/31/2021 - 24hr

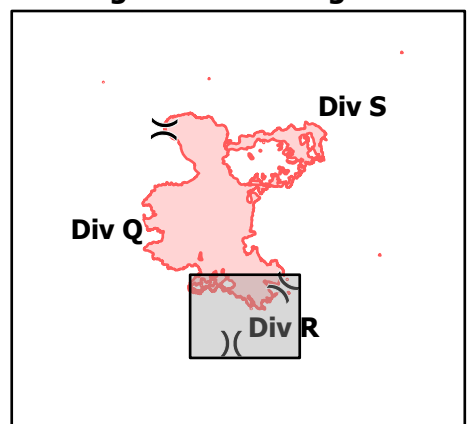
22,491 acres at 07/28/2021 @ 2223



- Dip Site
- Helispot
- Sling Site
- Division Break
- Drop Point
- Hot Spot - Spot Fire
- Value at Risk
- Other
- Road Repair
- Repair Point
- Landing or Log Deck
- Dozer Push
- Mobile Weather Unit
- Internet Access
- Repeater
- Water Source
- Completed Burnout
- Completed Dozer Line
- Completed Hand Line
- Completed Road as Line
- Planned Dozer Line
- Planned Hand Line
- Planned Road as Line
- Access or Improved Road
- Other
- Foam Drop
- Retardant Drop
- Fire Edge
- Other
- Prescribed Fire
- Wildfire Daily Fire Perimeter
- Roadless Areas
- Township
- Section
- Contours 100ft
- Lake / Pond
- Stream/River
- Other
- Forest Service Land
- Primary Highway
- Paved Roads
- Dirt (Not Paved)
- Primary Hwy
- Arterial
- Label Point
- Other Property
- Pump
- Water Tank



Page Number: Page 6



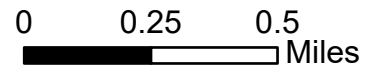
7/30/2021 2109

North American 1983 Datum. LatLong Grid

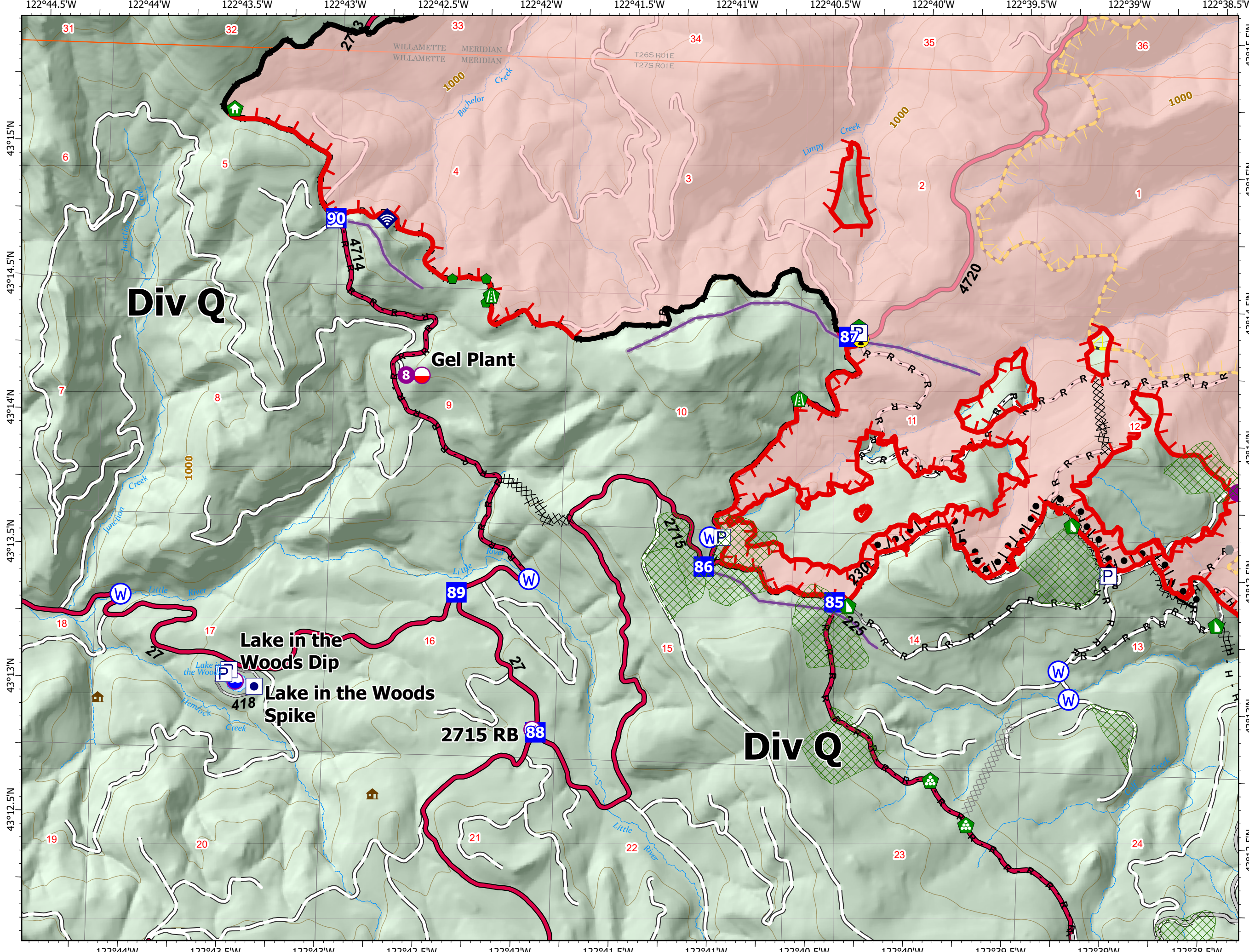
IAP Map

Branch I
Jack Fire
OR-UPF-000265
07/31/2021 - 24hr

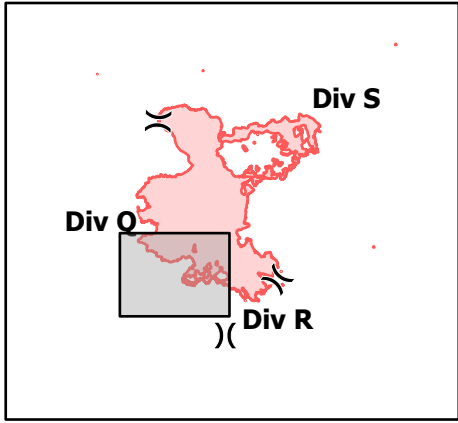
22,491 acres at 07/28/2021 @ 2223



- Check Point (RB)
- Dip Site
- Mobile Retardant Base
- Helispot
- Drop Point
- Camp
- Hot Spot - Spot Fire
- Other
- Water Development or Draft Site
- Structure Wrap
- Road Repair
- Repair Point
- Landing or Log Deck
- Dozer Push
- Internet Access
- Hazard
- Water Source
- Completed Burnout
- Completed Dozer Line
- Completed Hand Line
- Completed Road as Line
- Planned Dozer Line
- Access or Improved Road
- Other
- Foam Drop
- Retardant Drop
- Fire Edge
- Contained Line
- Other
- Prescribed Fire
- Wildfire Daily Fire Perimeter
- Structures
- Roadless Areas
- Township
- Section
- Contours 100ft
- Lake / Pond
- Stream/River
- Other
- Forest Service Land
- Paved Roads
- Dirt (Not Paved)
- Primary Hwy
- Arterial
- Label Point
- Other Property
- Pump
- Water Tank



Page Number: Page 7



7/30/2021 2109

North American 1983 Datum. LatLong Grid

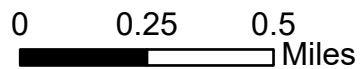
IAP Map

Branch I
Jack Fire

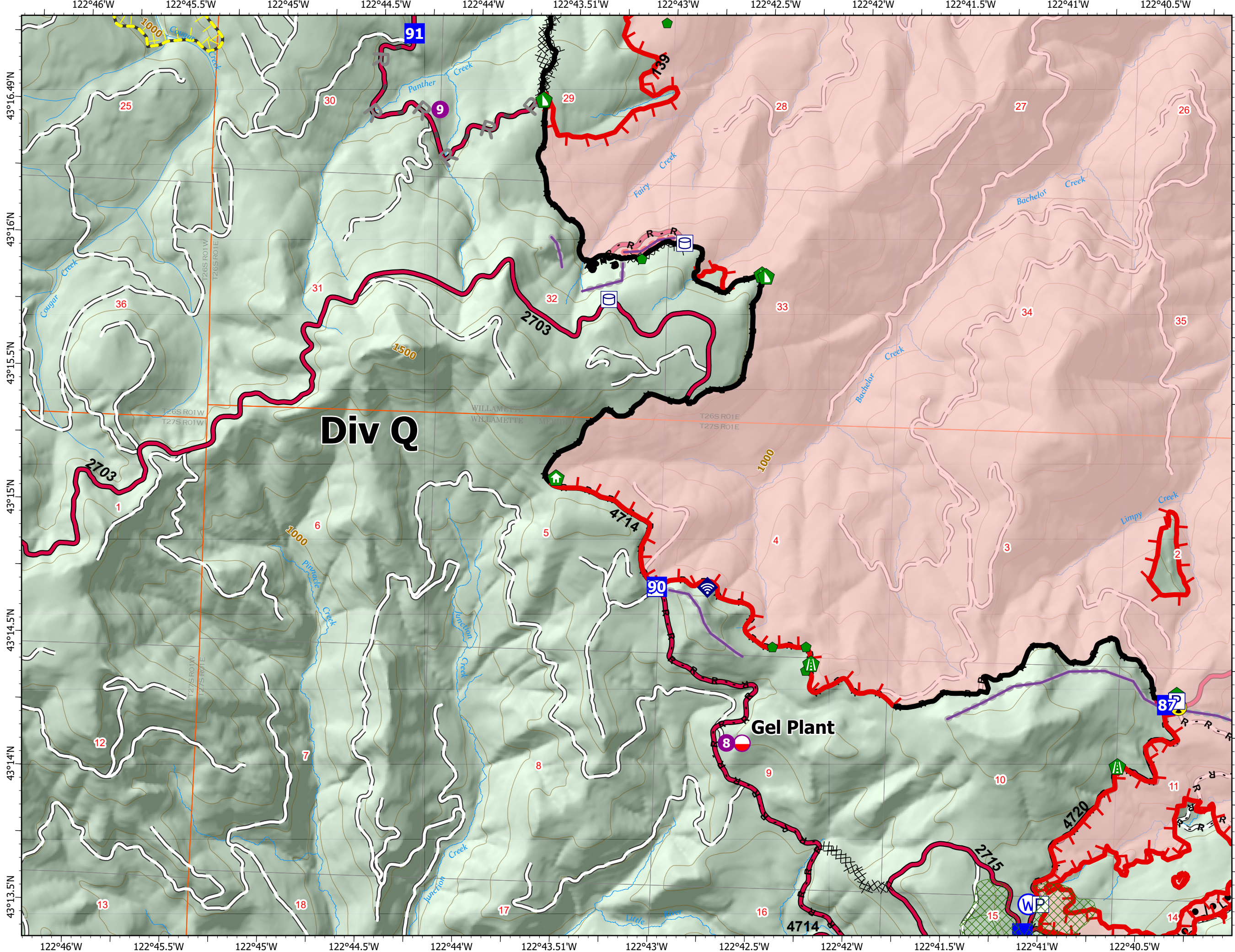
OR-UPF-000265

07/31/2021 - 24hr

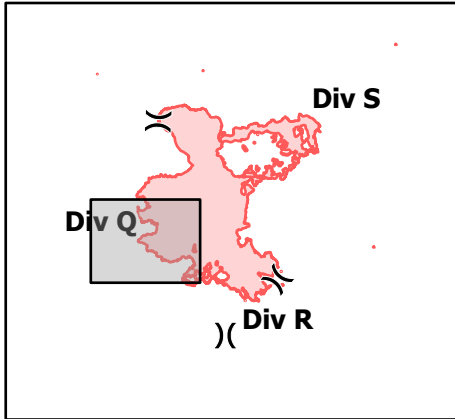
22,491 acres at 07/28/2021 @ 2223



- | | | | |
|--|---------------------------------|--|-------------------------------|
| | Mobile Retardant Base | | Other |
| | Helispot | | Prescribed Fire |
| | Drop Point | | Wildfire Daily Fire Perimeter |
| | Water Development or Draft Site | | Roadless Areas |
| | Structure Wrap | | Township |
| | Road Repair | | Section |
| | Repair Point | | Contours 100ft |
| | Dozer Push | | Stream/River |
| | Internet Access | | Other |
| | Hazard | | Forest Service Land |
| | Water Source | | Primary Highway |
| | Completed Burnout | | Paved Roads |
| | Completed Dozer Line | | Dirt (Not Paved) |
| | Completed Hand Line | | Primary Hwy |
| | Completed Road as Line | | Arterial |
| | Planned Road as Line | | Label Point |
| | Foam Drop | | Other Property |
| | Retardant Drop | | Pump |
| | Fire Edge | | Water Tank |
| | Contained Line | | |



Page Number: Page 8



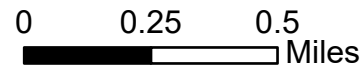
7/30/2021 2109

North American 1983 Datum. LatLong Grid

IAP Map

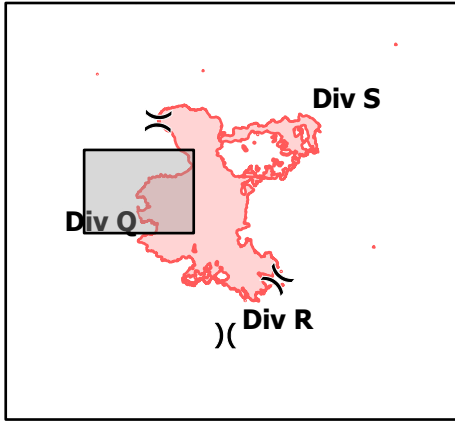
Branch I
Jack Fire
OR-UPF-000265
07/31/2021 - 24hr

22,491 acres at 07/28/2021 @ 2223



- Check Point (RB)
- Dip Site
- Helispot
- Drop Point
- Bridge
- Repair Point
- Dozer Push
- Water Source
- Completed Dozer Line
- Completed Hand Line
- Completed Road as Line
- Planned Road as Line
- Foam Drop
- Retardant Drop
- Fire Edge
- Contained Line
- Other
- Prescribed Fire
- Wildfire Daily Fire Perimeter
- Utility Power Lines
- Structures
- Roadless Areas
- Township
- Section
- Contours 100ft
- Stream/River
- Other
- Forest Service Land
- Primary Highway
- Paved Roads
- Dirt (Not Paved)
- Primary Hwy
- Arterial
- Label Point
- Other Property
- Pump
- Water Tank

Page Number: Page 9



7/30/2021 2109

North American 1983 Datum. LatLong Grid

