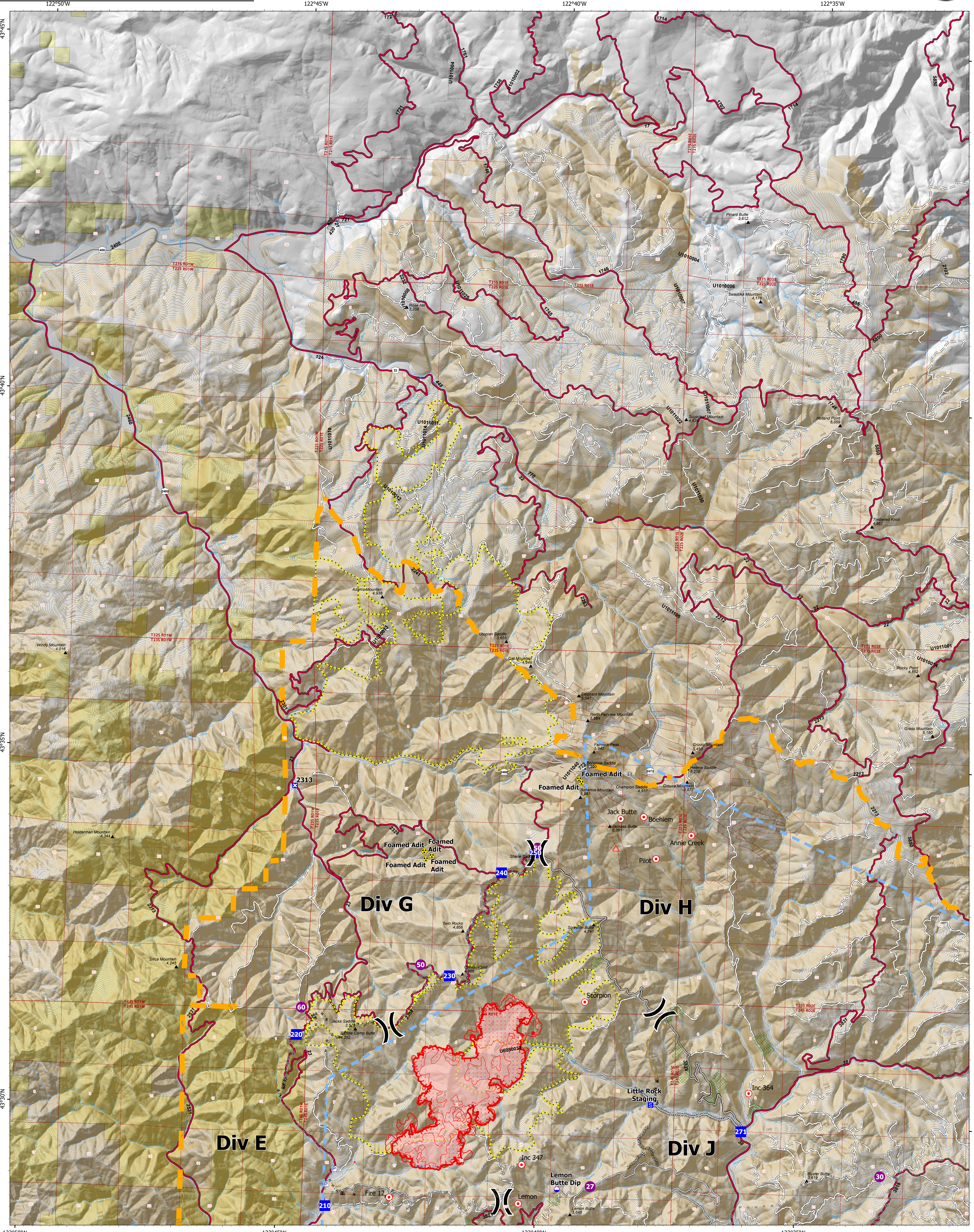




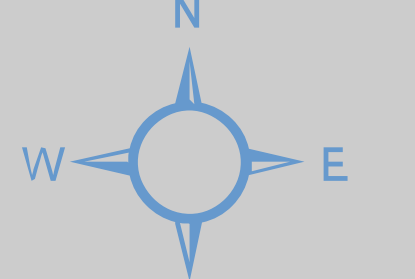
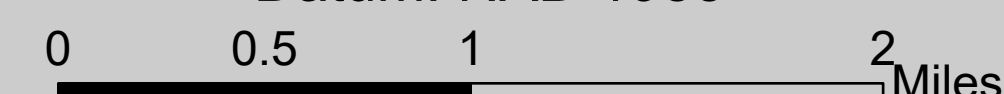
08/10/2021 - 24 HR
OR-UPF-000373
DIVISION G



4,774 Est. Acres

Acres from IR 08/09/2021 @ 2041

Datum: NAD 1983



- | | | | | | | |
|---|---|---|---|---|--|--|
| <ul style="list-style-type: none"> Label Point Pump Dip Site Helispot Division Break Drop Point | <ul style="list-style-type: none"> Closure Staging Area Hot Spot - Spot Fire Value at Risk Water Development or Draft Site Hazard | <ul style="list-style-type: none"> Completed Dozer Line Completed Hand Line Planned Dozer Line Planned Hand Line Planned Mixed Construction Line Planned Road as Line | <ul style="list-style-type: none"> Access or Improved Road Other Repair Line Temporary Flight Restriction Fire Edge Wildfire Daily Fire Perimeter | <ul style="list-style-type: none"> Roadless Areas Arterial Summit Area Closure Contour 40ft Lake / Pond | <ul style="list-style-type: none"> Stream/River BLM Private IR Polygon IR Polygons Area Covered by IR Flight | <ul style="list-style-type: none"> Cloud Cover IR Heat Perimeter IR Intense Heat IR Scattered Heat Buster_Final_Units |
|---|---|---|---|---|--|--|

