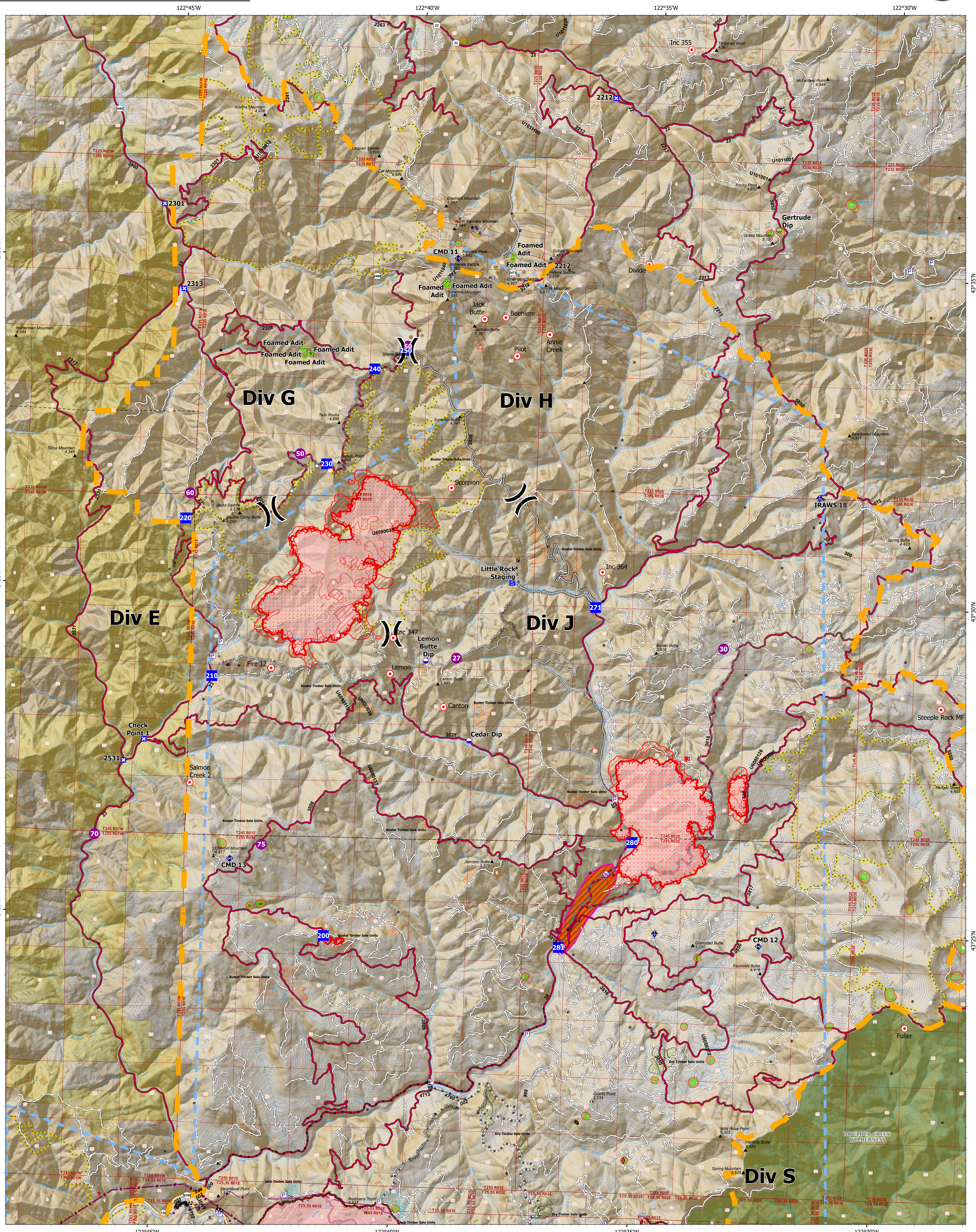


# OPERATIONS ROUGH PATCH COMPLEX OR-UPF-000373





08/12/2021 - 24 HR  
OR-UPF-000373



**7,778 Est. Acres**

Acres from IR 08/11/2021 @ 2058

Datum: NAD 1983



Label Point	Closure	Repeater	Planned Hand Line	Temporary Flight Restriction	Contour 40ft	SR Polygon	Butter Timber Sale	Wilderness	Utility Power Lines
Pump	Hot Spot - Spot Fire	Hazard	Planned Road as Line	Fire Edge	Lake / Pond	IR Polygons	Jack Timber Sale	Planned ADR Closure	Aerial Fire Retardant Avoidance Areas
Water Tank	Value at Risk	Restricted Water Source	Access or Improved Road	Controlled Line	Stream/River	Area Covered by IR Flight	Area Closure	Unplanned ADR Closure	Area To Protect (polygon)
Dis Site	Water Development or Duff Site	Completed Doser Line	Other	Wetline Daily Fire Perimeter	SRM	SR Flight Cover	Sensitive Areas	Unplanned ADR Closure	Roaded Areas
Helipad	Mobile Water Unit	Completed Road as Line	Retardant Drop	Arrestal	Private	SR Heat Perimeter	Area To Protect (point)	Planned ADR Closure	
Division Break		Planned Doser Line		Primary Hwy		SR Heat Perimeter		Planned ADR Closure	
Drop Point				Summit		SR Heat Perimeter		Planned ADR Closure	

