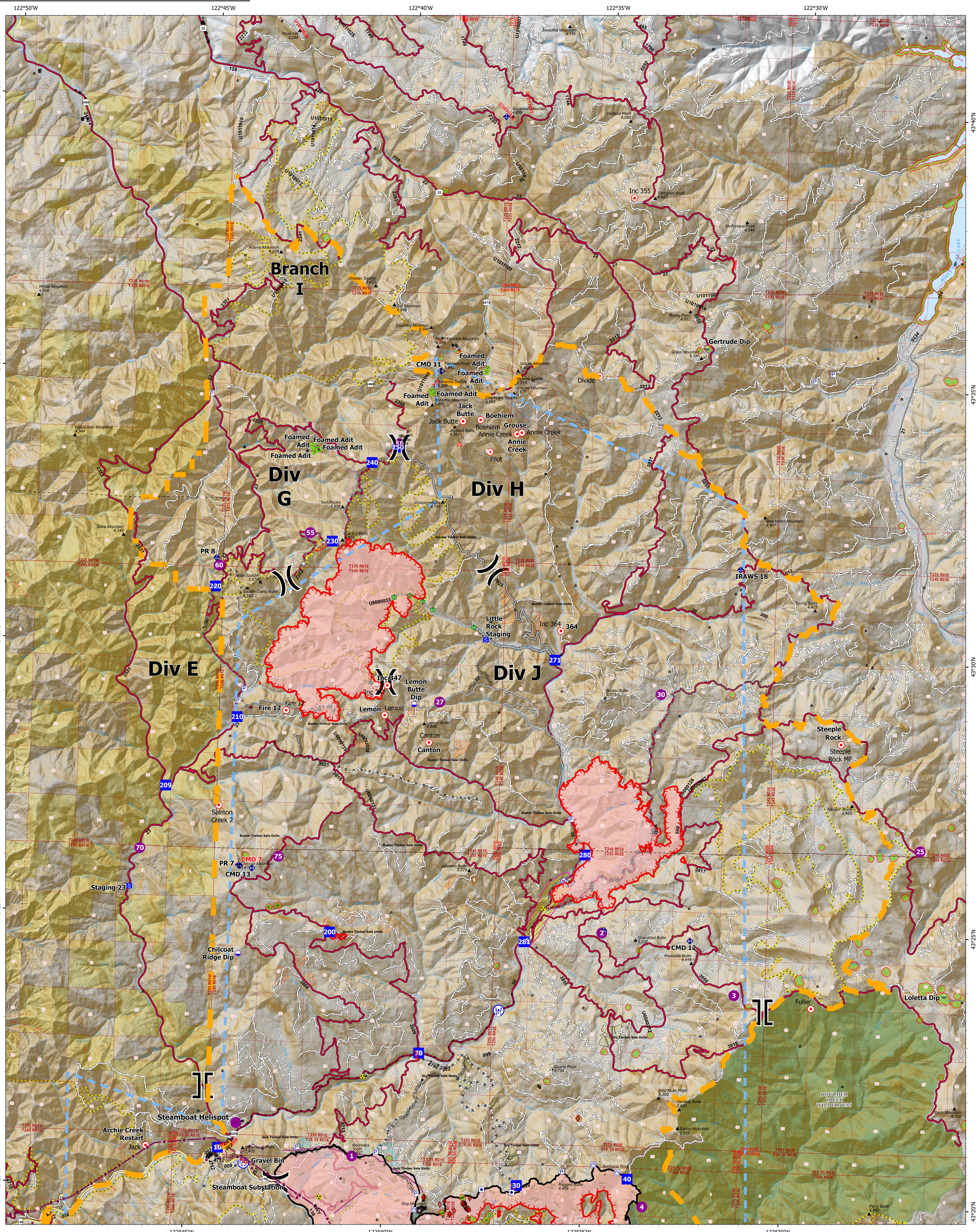


# OPERATIONS ROUGH PATCH COMPLEX OR-UPF-000373





08/14/2021 - 24 HR  
OR-UPF-000373



**9,900 Est. Acres**

Acres from IR 08/12/2021 @ 2020

Datum: NAD 1983



Label Point	Branch Break	Stream Crossing	Completed Hand Line	Other	Arterial	IR Heat Retardant
Other Property	Drip Point	Mobile Weather Unit	Completed Road as Line	Support Line	BLM	Utility Power Lines
Pump	Staging Area	Repeater	Planned Doser Line	Retardant Drop	Private	IR Intense Heat
Water Tank	Hot Spot - Spot Fire	Hazard	Planned Hand Line	Temporary Flight Restriction	Summit	IR Scattered Heat
Dip Site	Value at Risk	Water Source	Planned Hand Construction Line	Fire Edge	Contour 40ft	Foamed Adit Closures
Helipad	Water Development or Draft Site	Restricted Water Source	Planned Road as Line	Wildfire Daily Fire Perimeter	Lake / Pond	Umquap NF Master Adits
Division Break		Completed Doser Line	Access or Improved Road		Lake / Pond (Intermittent)	Area Covered by IR Flight
						Area Closure
						Area To Protect (polygon)
						Sensitive Areas
						Structures

