

IAP Map

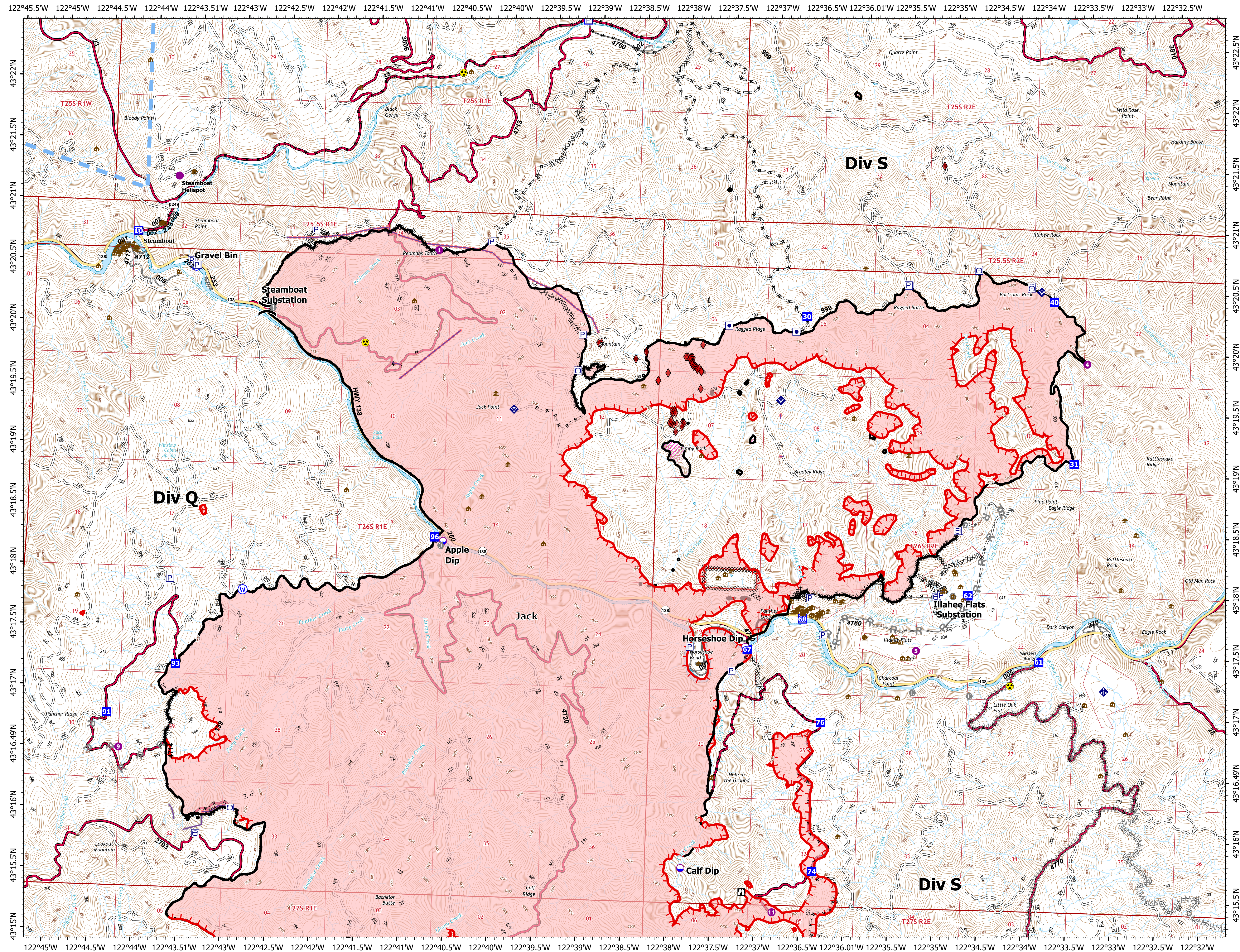

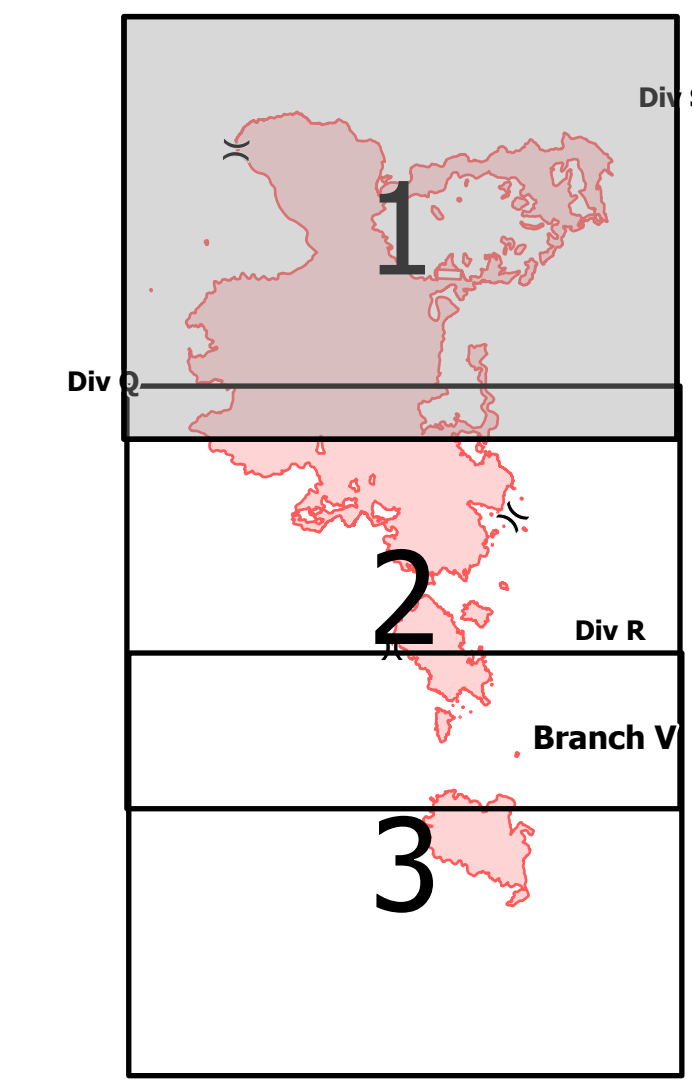
Jack Fire

OR-UPF-000265

08/15/2021 - 24hr

23,528 acres at 08/12/2021 @ 2020

- Dip Site
- Helispot
- Division Break
- Drop Point
- Lookout
- Value at Risk
- Bridge
- Mobile Weather Unit
- Internet Access
- Hazard
- Water Source
- Wildfire Daily Fire Perimeter
- Structures
- Timber Sale
- Dry Units
- Jack Final Units
- Other Property
- Pump
- Water Tank
- ATP
- Completed Dozer Line
- Completed Hand Line
- Completed Road as Line
- Planned Fuel Break
- Planned Road as Line
- Other
- Foam Drop
- Retardant Drop
- Temporary Flight Restriction
- Fire Edge
- Contained Line
- Area to Protect (ATP)
- Arterial
- Paved Road
- Gravel Road
- Unimproved Roads
- TNM Derived Names - Populated Place
- TNM Derived Names
- Township/Range
- Section
- Perennial Stream
- Intermittent Stream
- 200 ft
- 40 ft
- Perennial Lake



IAP Map

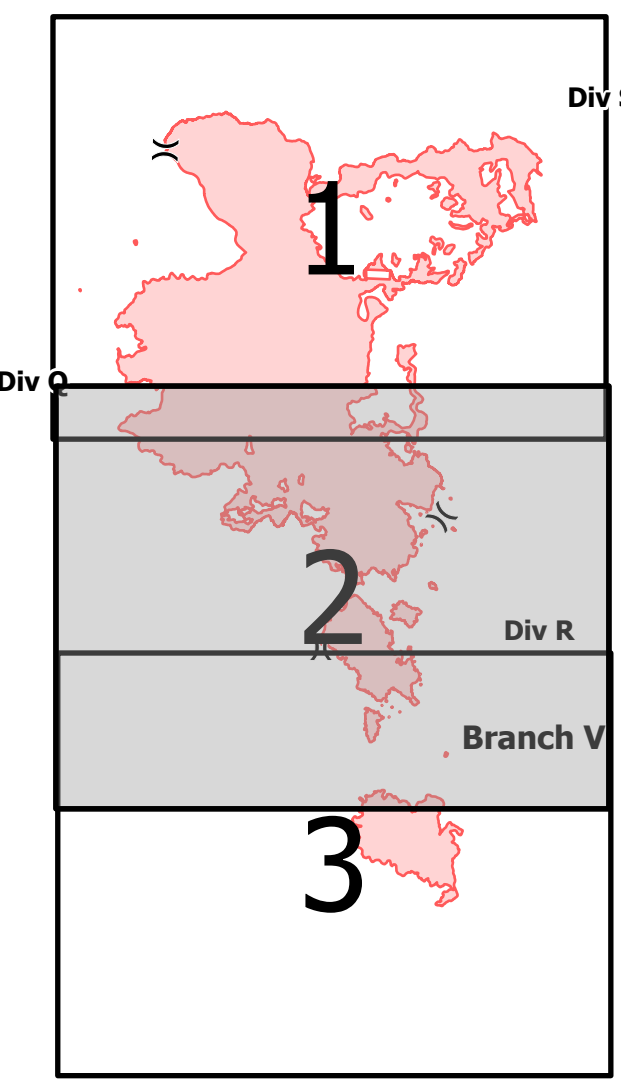
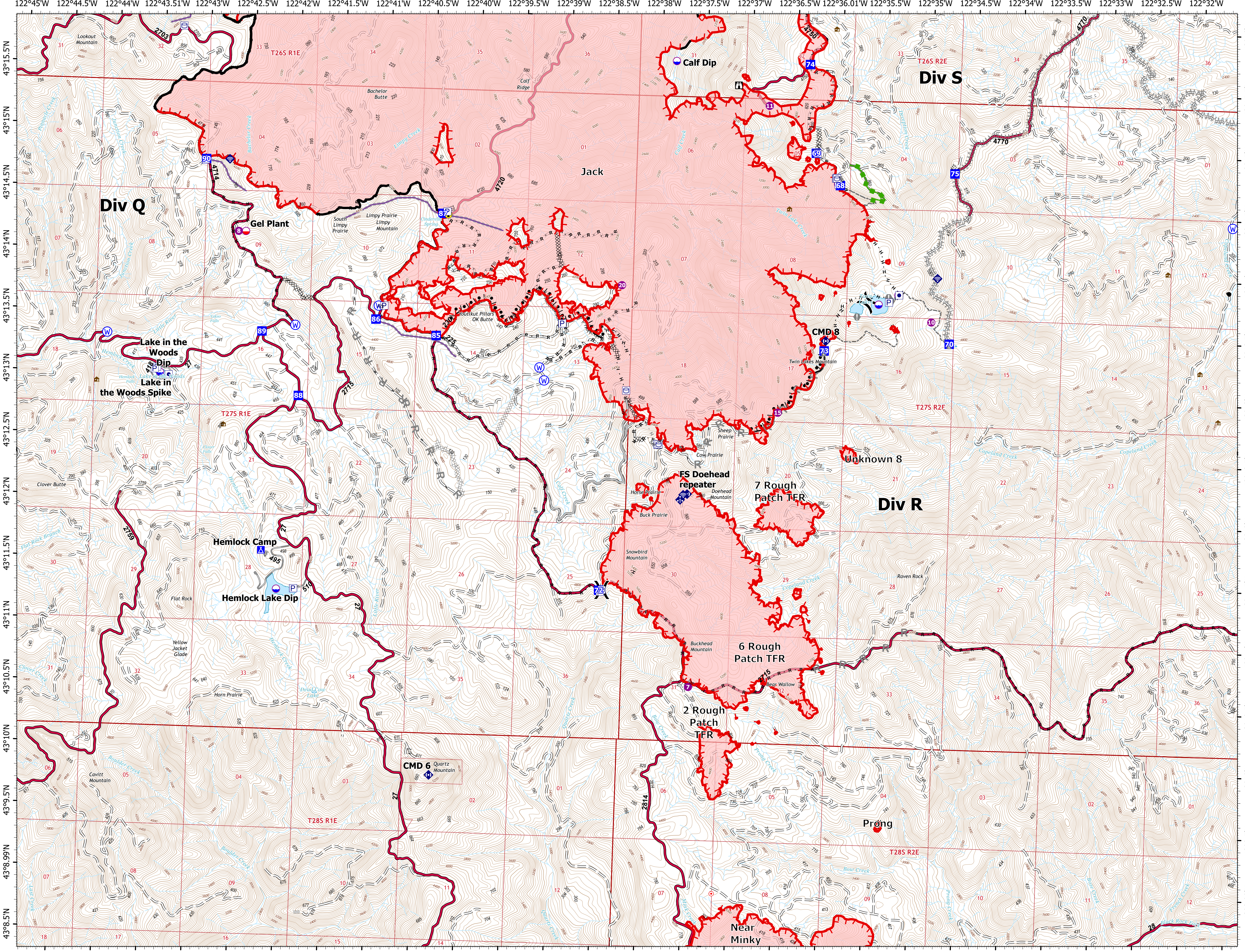
Jack Fire

OR-UPF-000265

08/15/2021 - 24hr

23,528 acres at 08/12/2021 @ 2020

- Dip Site
- Mobile Retardant Base
- Helispot
- Sling Site
- Division Break
- Drop Point
- Camp
- Lookout
- Hot Spot - Spot Fire
- Value at Risk
- Mobile Weather Unit
- Internet Access
- Repeater
- Hazard
- Water Source
- Wildfire Daily Fire Perimeter
- Structures
- Timber Sale
- DryUnits
- JackFinalUnits
- Other Property
- Pump
- Water Tank
- Completed Burnout
- Completed Dozer Line
- Completed Hand Line
- Completed Road as Line
- Planned Dozer Line
- Planned Fuel Break
- Planned Hand Line
- Planned Road as Line
- Access or Improved Road
- Other
- Escape Route
- Foam Drop
- Retardant Drop
- Fire Edge
- Contained Line
- Area to Protect (ATP)
- Arterial
- Paved Road
- Gravel Road
- Unimproved Roads
- TNM Derived Names
- Township/Range
- Section
- Perennial Stream
- Intermittent Stream
- 200 ft
- 40 ft
- Perennial Lake



8/14/2021 2037
Acres from IR Acres from IR
North American 1983 Datum, Lat/Long Grid

A north arrow and a scale bar showing 0, 0.25, and 0.5 miles are located in the bottom left corner.

IAP Map

Jack Fire

OR-UPF-000265

08/15/2021 - 24hr

23,528 acres at 08/12/2021 @ 2020

- Helispot
- Drop Point
- Hot Spot - Spot Fire
- ◆ Repeater
- ▭ Wildfire Daily Fire Perimeter
- ▭ Timber Sale
- ▭ DryUnits
- ▭ JackFinalUnits
- Completed Dozer Line
- H --- Completed Hand Line
- R --- Completed Road as Line
- R --- Planned Road as Line
- Temporary Flight Restriction
- ▭ Fire Edge
- ▭ Area to Protect (ATP)
- ▭ Arterial
- ▭ Paved Road
- ▭ Gravel Road
- ▭ Dirt Roads
- ▭ Unimproved Roads
- ▭ TNM Derived Names
- ▭ Township/Range
- ▭ Section
- Perennial Stream
- Intermittent Stream
- 200 ft
- 40 ft
- Depression Intermediate
- ▭ Perennial Lake

