

# IAP Map


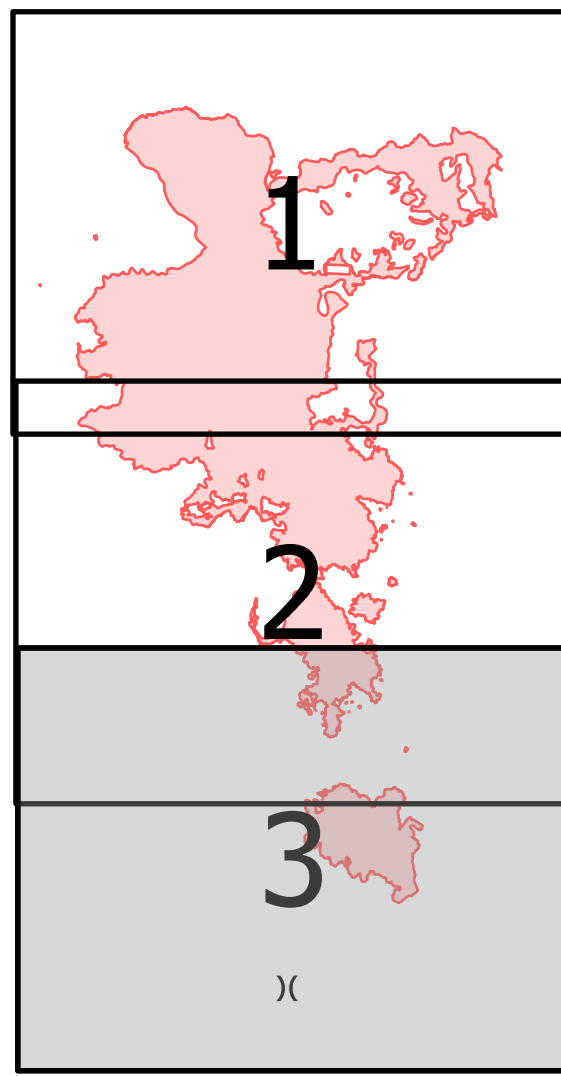
Jack Fire

OR-UPF-000265

08/17/2021 - 24hr

23,664 acres at 08/15/2021 @ 2042

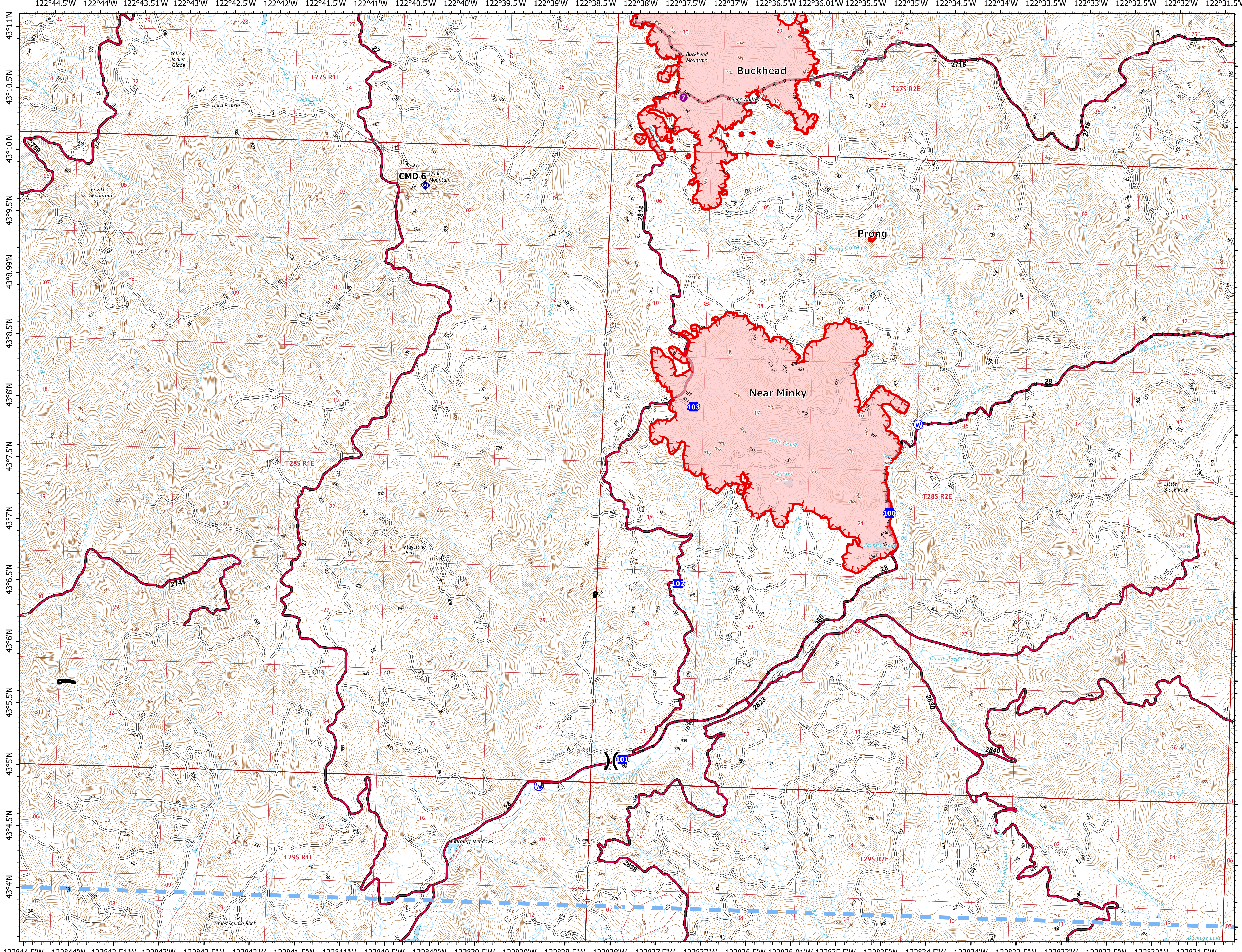
- Helispot
- ( ) Division Break
- Drop Point
- Hot Spot - Spot Fire
- ⬢ Repeater
- Ⓜ Water Source
- ▭ Wildfire Daily Fire Perimeter
- ▨ Timber Sale
- ▨ DryUnits
- ▨ JackFinalUnits
- ⊘ Completed Dozer Line
- ⊘ Completed Hand Line
- ⊘ Completed Road as Line
- ⊘ Planned Dozer Line
- ⊘ Planned Road as Line
- ⊘ Temporary Flight Restriction
- ▭ Fire Edge
- ▭ Area to Protect (ATP)
- ▭ Arterial
- ▭ Paved Road
- ▭ Gravel Road
- ▭ Dirt Roads
- ▭ Unimproved Roads
- ▭ TNM Derived Names
- ▭ Township/Range
- ▭ Section
- ▭ Perennial Stream
- ▭ Intermittent Stream
- ▭ 200 ft
- ▭ 40 ft
- ▭ Depression Intermediate
- ▭ Perennial Lake



0 0.25 0.5 Miles



8/16/2021 2251  
Acres from IR Acres from IR Acres from IR  
North American 1983 Datum, Lat/Long Grid



122°44.5'W 122°44'W 122°43.51'W 122°43'W 122°42.5'W 122°42'W 122°41.5'W 122°41'W 122°40.5'W 122°40'W 122°39.5'W 122°39'W 122°38.5'W 122°38'W 122°37.5'W 122°37'W 122°36.5'W 122°36.01'W 122°35.5'W 122°35'W 122°34.5'W 122°34'W 122°33.5'W 122°33'W 122°32.5'W 122°32'W 122°31.5'W

43°11'N 43°10.5'N 43°10'N 43°9.5'N 43°9'N 43°8.99'N 43°8.5'N 43°8'N 43°7.5'N 43°7'N 43°6.5'N 43°6'N 43°5.5'N 43°5'N 43°4.5'N 43°4'N