

IAP Map

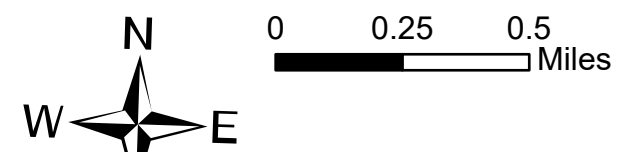
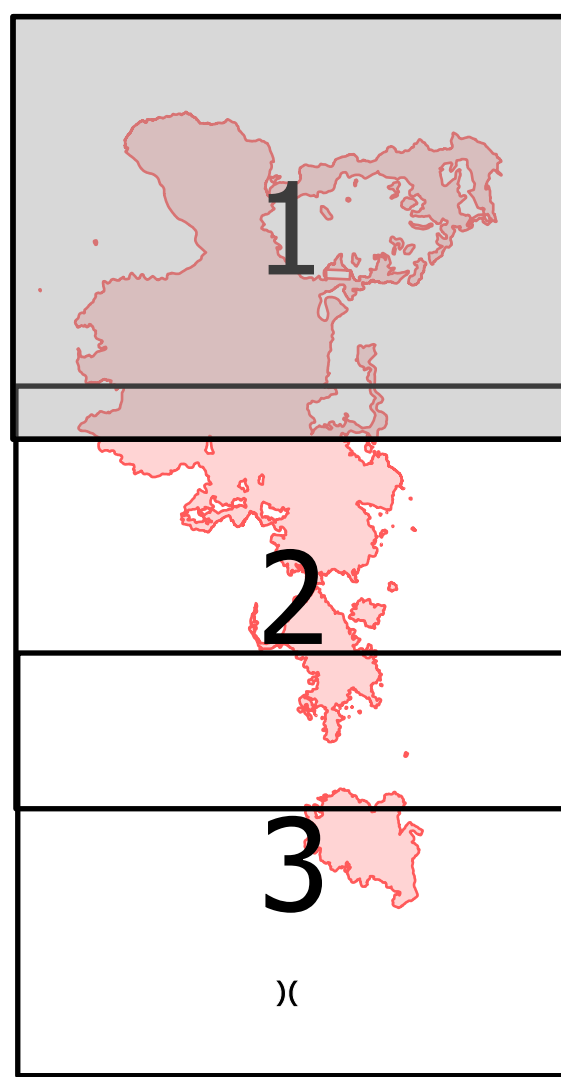
Jack Fire

OR-UPF-000265

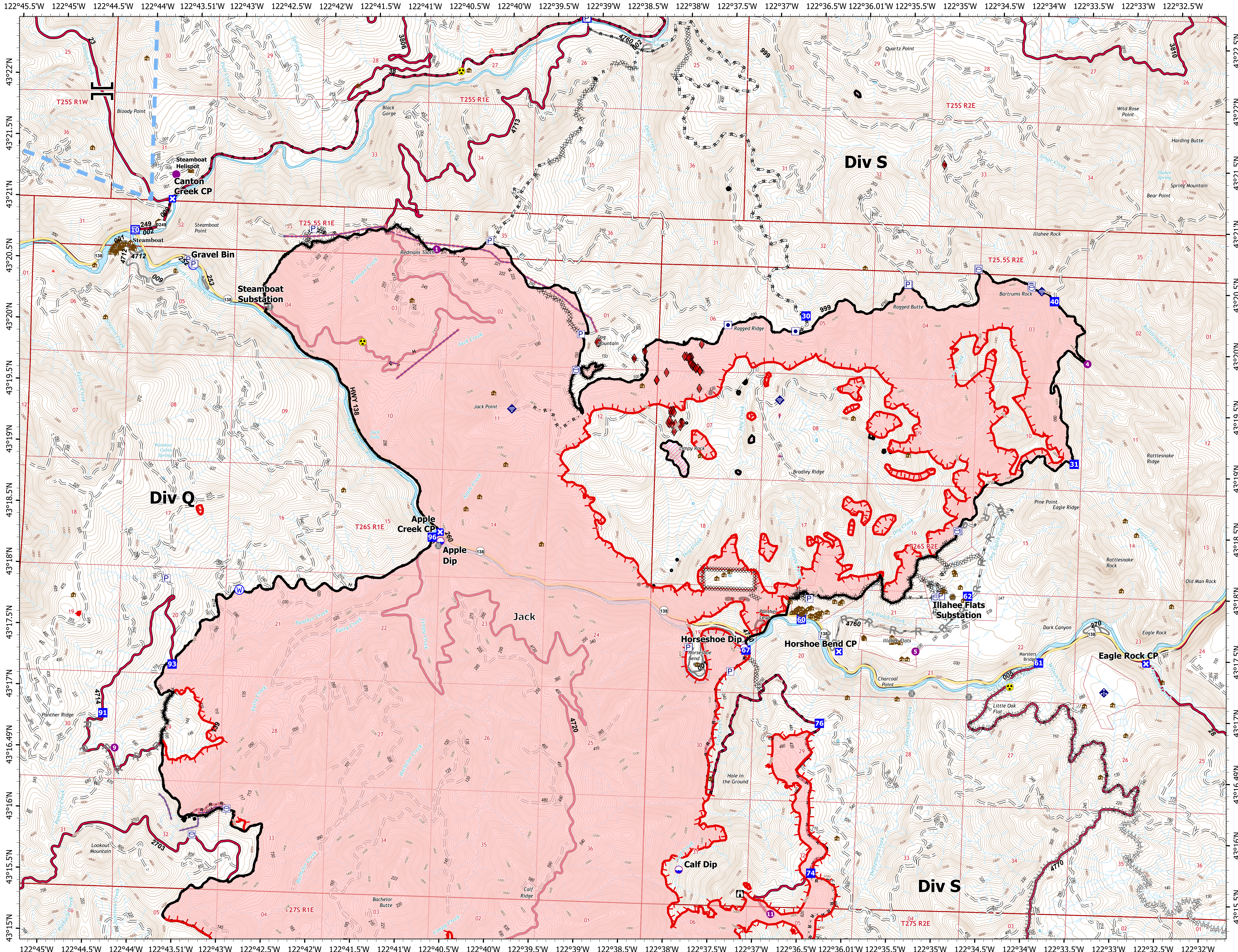
08/17/2021 - 24hr

23,664 acres at 08/15/2021 @ 2042

- Dip Site
- Helispot
- Branch Break
- Drop Point
- Closure
- Lookout
- Value at Risk
- Bridge
- Mobile Weather Unit
- Internet Access
- Hazard
- Water Source
- Wildfire Daily Fire Perimeter
- Structures
- Timber Sale
- DryUnits
- JackFinalUnits
- Other Property
- Pump
- Water Tank
- ATP
- Completed Dozer Line
- Completed Hand Line
- Completed Road as Line
- Planned Fuel Break
- Planned Road as Line
- Other
- Foam Drop
- Retardant Drop
- Temporary Flight Restriction
- Fire Edge
- Contained Line
- Area to Protect (ATP)
- Arterial
- Paved Road
- Gravel Road
- Unimproved Roads
- TNM Derived Names - Populated Place
- TNM Derived Names
- Township/Range
- Section
- Perennial Stream
- Intermittent Stream
- 200 ft
- 40 ft
- Perennial Lake



8/16/2021 2248
Acres from IR Acres from IR Acres from IR
North American 1983 Datum, LatLong Grid



IAP Map

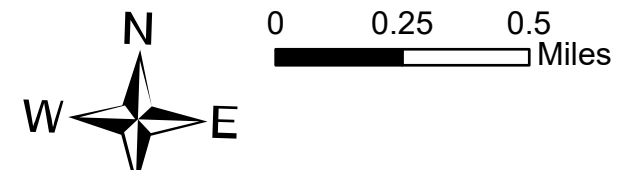
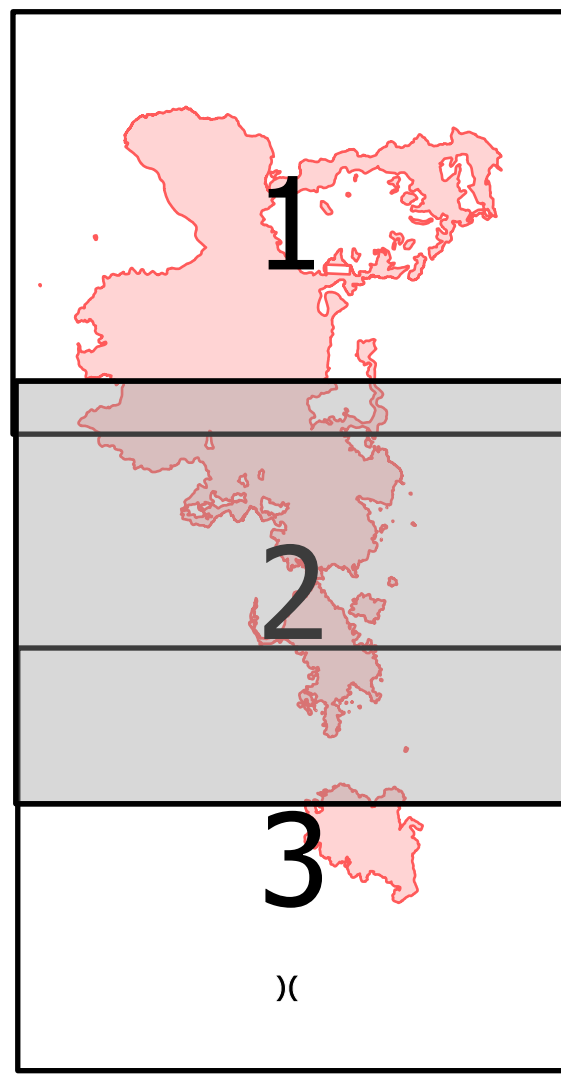
Jack Fire

OR-UPF-000265

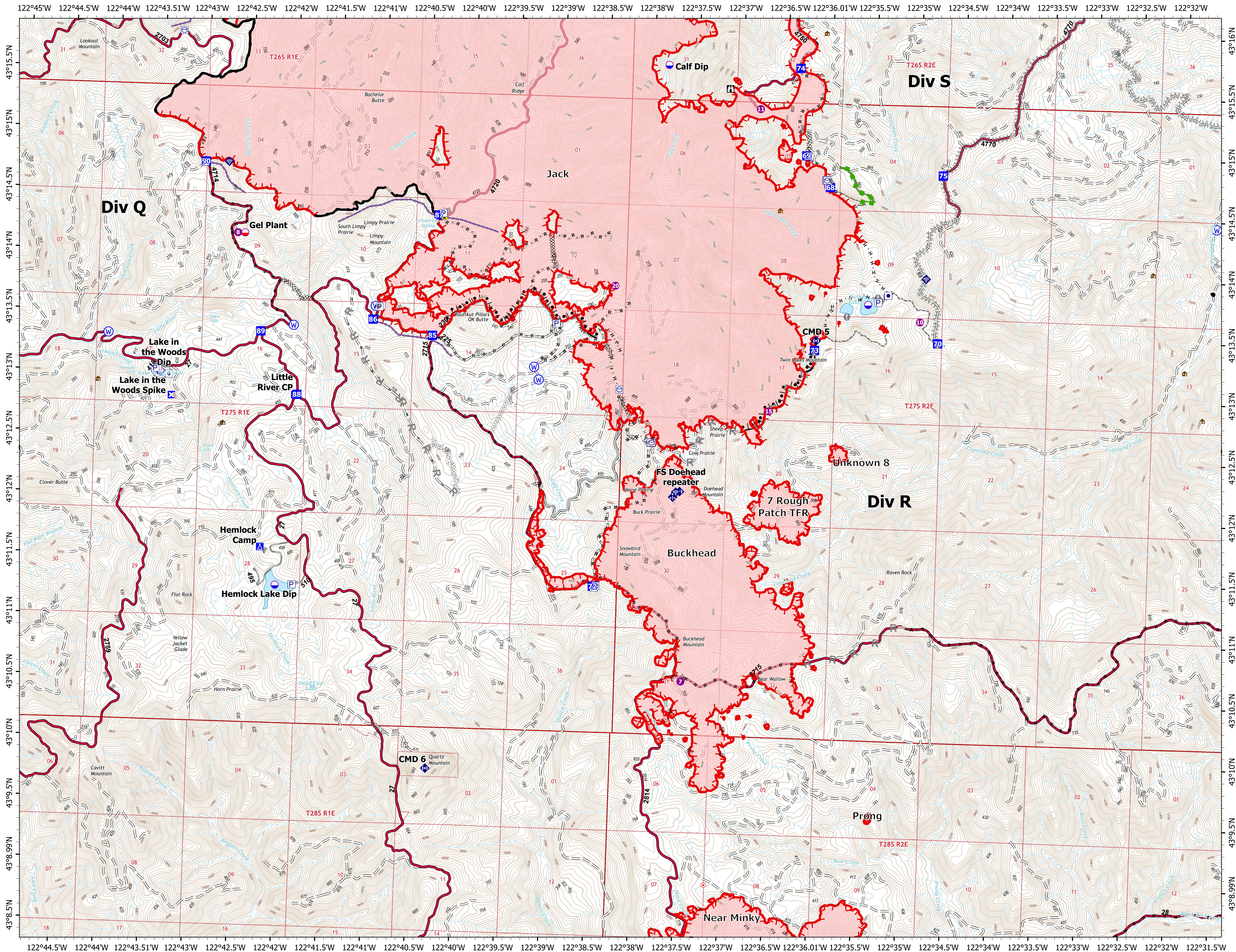
08/17/2021 - 24hr

23,664 acres at 08/15/2021 @ 2042

- Dip Site
- Mobile Retardant Base
- Helispot
- Sling Site
- Drop Point
- Closure
- Camp
- Lookout
- Hot Spot - Spot Fire
- Value at Risk
- Mobile Weather Unit
- Internet Access
- Repeater
- Hazard
- Water Source
- Wildfire Daily Fire Perimeter
- Structures
- Timber Sale
- DryUnits
- JackFinalUnits
- Other Property
- Pump
- Water Tank
- Completed Burnout
- Completed Dozer Line
- Completed Hand Line
- Completed Road as Line
- Planned Dozer Line
- Planned Fuel Break
- Planned Hand Line
- Planned Road as Line
- Access or Improved Road
- Other
- Escape Route
- Foam Drop
- Retardant Drop
- Fire Edge
- Contained Line
- Area to Protect (ATP)
- Arterial
- Paved Road
- Gravel Road
- Unimproved Roads
- TNM Derived Names
- Township/Range
- Section
- Perennial Stream
- Intermittent Stream
- 200 ft
- 40 ft
- Perennial Lake



8/16/2021 2249
Acres from IR Acres from IR Acres from IR
North American 1983 Datum, Lat/Long Grid



IAP Map


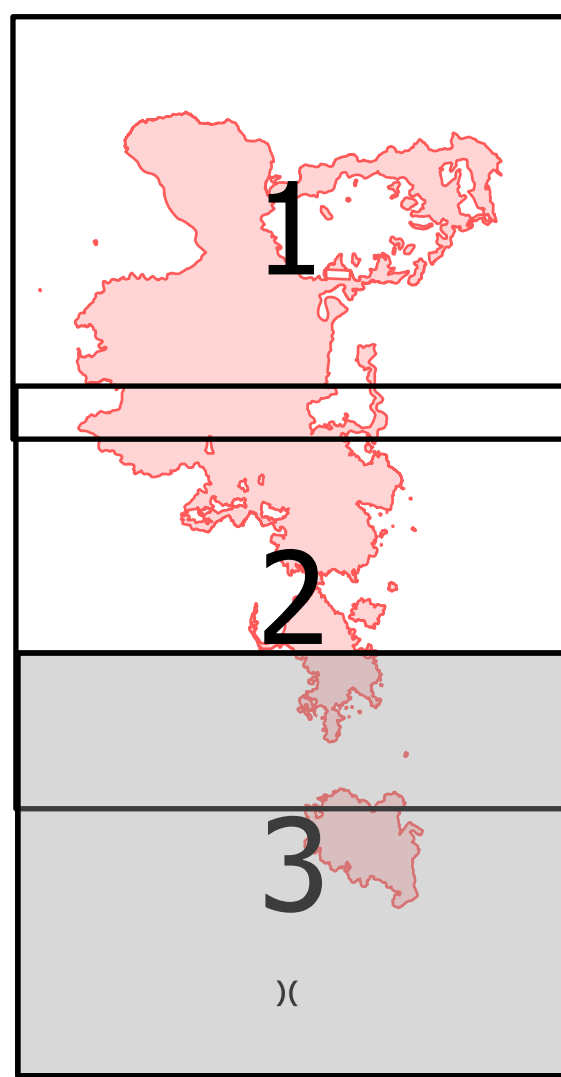
Jack Fire

OR-UPF-000265

08/17/2021 - 24hr

23,664 acres at 08/15/2021 @ 2042

- Helispot
- () Division Break
- Drop Point
- Hot Spot - Spot Fire
- ⬢ Repeater
- Ⓜ Water Source
- ▭ Wildfire Daily Fire Perimeter
- ▨ Timber Sale
- ▨ DryUnits
- ▨ JackFinalUnits
- ⊘ Completed Dozer Line
- ⊘ Completed Hand Line
- ⊘ Completed Road as Line
- ⊘ Planned Dozer Line
- ⊘ Planned Road as Line
- ▭ Temporary Flight Restriction
- ▭ Fire Edge
- ▭ Area to Protect (ATP)
- ▭ Arterial
- ▭ Paved Road
- ▭ Gravel Road
- ▭ Dirt Roads
- ▭ Unimproved Roads
- ▭ TNM Derived Names
- ▭ Township/Range
- ▭ Section
- ▭ Perennial Stream
- ▭ Intermittent Stream
- ▭ 200 ft
- ▭ 40 ft
- ▭ Depression Intermediate
- ▭ Perennial Lake



0 0.25 0.5 Miles



8/16/2021 2249
Acres from IR Acres from IR Acres from IR
North American 1983 Datum, Lat/Long Grid

