

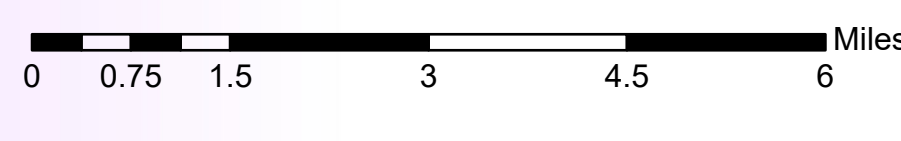


Planning Overview
 Jack Fire: 23,787 Ac
 Rough Patch Complex: 23,646 Ac
 Devil's Knob Complex: 23,575 Ac

08/23/2021







<ul style="list-style-type: none"> Division Break Devil's Knob Branch Break Rough Patch Area Closure WFDS Planning Areas 	<ul style="list-style-type: none"> Incident Command Post Fire Origin Value at Risk Area To Protect Utility Power Lines Completed Burnout 	<ul style="list-style-type: none"> Umpqua NF Master Adits Structures Area To Protect Utility Power Lines Completed Burnout 	<ul style="list-style-type: none"> Completed Dozer Line Completed Fuel Break Completed Hand Line Completed Mixed Construction Line Planned Dozer Line Planned Fuel Break Planned Hand Line Planned Mixed Construction Line Planned Road as Line Access or Improved Road 	<ul style="list-style-type: none"> Other Repair Line Road Repair Escape Route Aerial Hazard Foam Drop 	<ul style="list-style-type: none"> Retardant Drop Route Temporary Flight Restriction Fire Edge Contained Line 	<ul style="list-style-type: none"> Wildfire Daily Fire Perimeter Aerial Fire Retardant Avoidance Areas Areas Timber Sales UMPNF Sensitive Areas 	<ul style="list-style-type: none"> Area To Protect (polygon) Roadless Areas Wilderness Administrative FS Boundary FS Wilderness Boundary 	<ul style="list-style-type: none"> Primary Alternate Proposed Primary
--	--	--	---	---	---	---	--	---