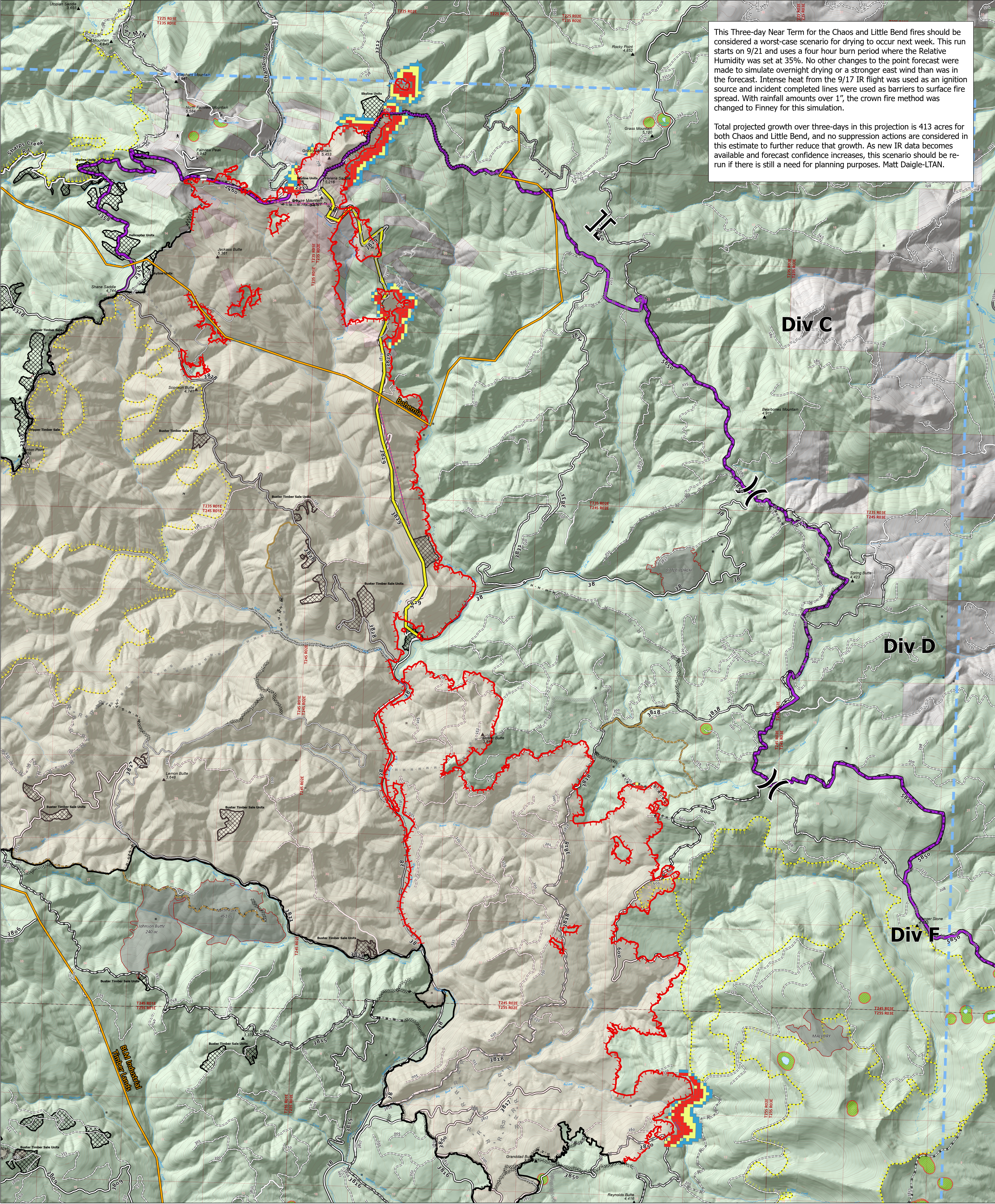


This Three-day Near Term for the Chaos and Little Bend fires should be considered a worst-case scenario for drying to occur next week. This run starts on 9/21 and uses a four hour burn period where the Relative Humidity was set at 35%. No other changes to the point forecast were made to simulate overnight drying or a stronger east wind than was in the forecast. Intense heat from the 9/17 IR flight was used as an ignition source and incident completed lines were used as barriers to surface fire spread. With rainfall amounts over 1", the crown fire method was changed to Finney for this simulation.

Total projected growth over three-days in this projection is 413 acres for both Chaos and Little Bend, and no suppression actions are considered in this estimate to further reduce that growth. As new IR data becomes available and forecast confidence increases, this scenario should be re-run if there is still a need for planning purposes. Matt Daigle-LTAN.




Div C


Div D

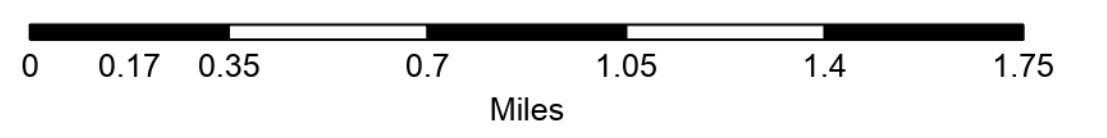
Div F

Near Term
September 19, 2021

Jack Fire: 24,165 ac
Rough Patch Complex: 50,172 ac







<p>3-Day Near Term</p> <ul style="list-style-type: none"> 9/21/2021 9/22/2021 9/23/2021 Management Action Points Structures 	<ul style="list-style-type: none"> Division Break Branch Break Completed Dozer Line Completed Fuel Break 	<ul style="list-style-type: none"> Completed Hand Line Completed Mixed Construction Line Completed Road as Line 	<ul style="list-style-type: none"> Planned Dozer Line Planned Hand Line Planned Mixed Construction Line Planned Road as Line 	<ul style="list-style-type: none"> Planned Road as Line Access or Improved Road Management Action Point Restriction Other 	<ul style="list-style-type: none"> Repair Line Road Repair Retardant Drop Temporary Flight Restriction 	<ul style="list-style-type: none"> Fire Edge Contained Line Wildfire Daily Fire Perimeter Timber Sales 	<ul style="list-style-type: none"> Aerial Fire Retardant Avoidance Areas Roadless Areas Forest Service Land 	<ul style="list-style-type: none"> Private Fire History (20yr) PACE Lines Primary Alternate
---------------------------------------------------------------------------------------------------------------------------------------------------------------------------------------	----------------------------------------------------------------------------------------------------------------------------------------------------	--------------------------------------------------------------------------------------------------------------------------------------------------	------------------------------------------------------------------------------------------------------------------------------------------------------------------------	------------------------------------------------------------------------------------------------------------------------------------------------------------------------------	-----------------------------------------------------------------------------------------------------------------------------------------------------------	--------------------------------------------------------------------------------------------------------------------------------------------------	----------------------------------------------------------------------------------------------------------------------------------------------	---------------------------------------------------------------------------------------------------------------------------------------

GB 8417 2
© 192011 1025
North American 1983 Datum, Last year GSD