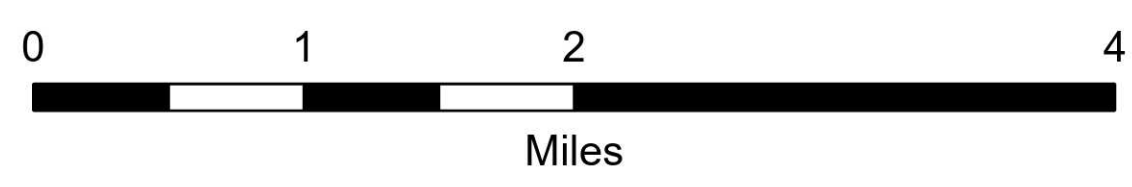

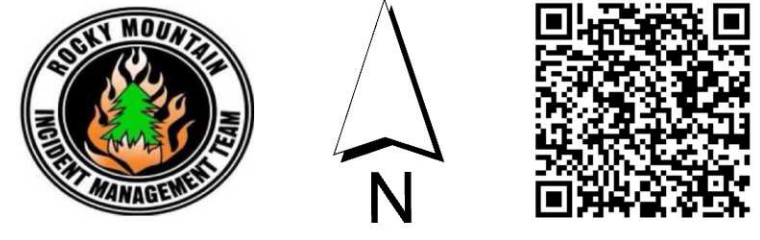


# Rough Patch Complex and Jack Fire North Operations

OR-UPF-000373  
OR-UPF-000265

October 07, 2021

Rough Patch Complex: 50,409 acres  
Jack: 24,165 acres  
Acres from IR 10/02



- |                        |                                     |                                 |
|------------------------|-------------------------------------|---------------------------------|
| ● Adits                | ● Bridge                            | — Completed Road as Line        |
| ■ Foamed Adit Closures | ● Hazard Tree                       | — Fire Edge                     |
| ■ Structures           | ● Mobile Weather Unit               | — Contained Line                |
| ◇ Area To Protect      | ● Repeater                          | — Escape Route                  |
| ○ Check Point (RB)     | ● Hazard                            | — TFR                           |
| ○ Dip Site             | ● Water Source                      | — Wildfire Daily Fire Perimeter |
| ○ Helispot             | ● Restricted Water Source           | — Sensitive Areas               |
| ○ Sling Site           | ● Utility Power Lines               | — Area To Protect               |
| ○ Division Break       | — Completed Dozer Line              | — Fire History (20yr)           |
| ■ Drop Point           | — Completed Fuel Break              | — Roadless Areas                |
| ■ Closure              | — Completed Hand Line               | — Wilderness                    |
| ■ Staging Area         | — Completed Mixed Construction Line | — Forest Service Land           |
| ■ Lookout              |                                     | — BLM                           |
| ○ Value at Risk        |                                     | — Private                       |
| ○ Landmark             |                                     |                                 |

