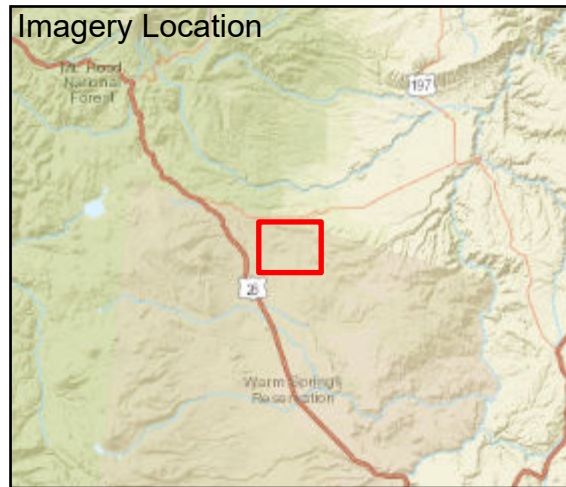





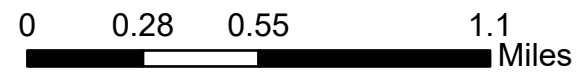
Fire: S503  
Briefing Date: 20210623  
Imagery Date: 20210623  
Imagery Time: 0100 PST  
IR Analyst: Willy Mekeel  
Interpreted Acreage: 6549

-  Heat Perimeter
-  Intense Heat
-  Scattered Heat
-  Isolated Heat Source
-  Possible Heat Source
-  Cloud Cover
-  Area Covered by IR Flight



NAD 1983 UTM ZONE 10N

SCALE: 1:28,927



Maxar, Esri, HERE, Garmin, NGA, USGS, NPS

