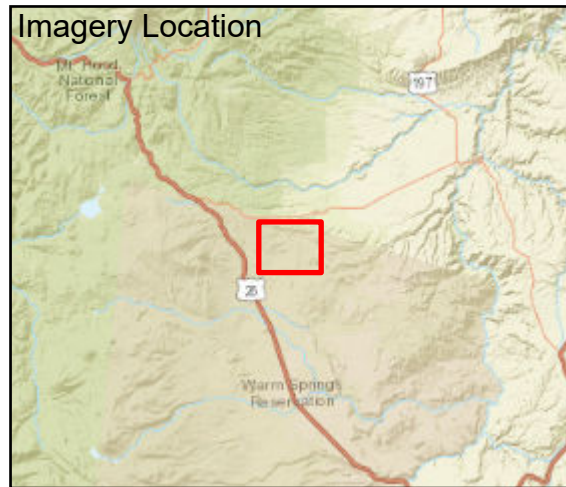





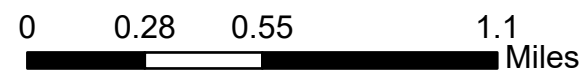
Fire: S503
Briefing Date: 20210625
Imagery Date: 20210624
Imagery Time: 1035
IR Analyst: Willy Mekeel
Interpreted Acreage: 6679

- Heat Perimeter
- Intense Heat
- Scattered Heat
- Isolated Heat Source
- Possible Heat Source
- Cloud Cover
- Area Covered by IR Flight



NAD 1983 UTM ZONE 10N

SCALE: 1:28,474



Maxar, Esri, HERE, Garmin, NGA, USGS, NPS

