

123°9'0"W

123°8'0"W

123°7'0"W

123°6'0"W

123°5'0"W

123°4'0"W

42°55'0"N

42°54'0"N


42°53'0"N

42°55'0"N





42°54'0"N


42°53'0"N

Skyline Ridge Complex
OR - 0732S-00174
 Infrared Map - NIROPS
 Interpreted Acres: 3,079 (+264)
 Infrared Map for 8/11/2021
 Imagery Acquired: 8/10/2021 @ 2020 PDT
 IRIN: Jen Frazer
 Map Projection: OR Statewide Lambert (Intl ft)



Featured Fire Map for:
Poole Creek
 Interpreted Acres: **3080 (+ 469)**

-  IR Point
-  IR Heat Perimeter
-  IR Intense Heat
-  IR Scattered Heat



Copyright © 2013 National Geographic Society, i-cubed

123°9'0"W

123°8'0"W

123°7'0"W

123°6'0"W

123°5'0"W

123°4'0"W