

123°14'0"W

123°13'0"W

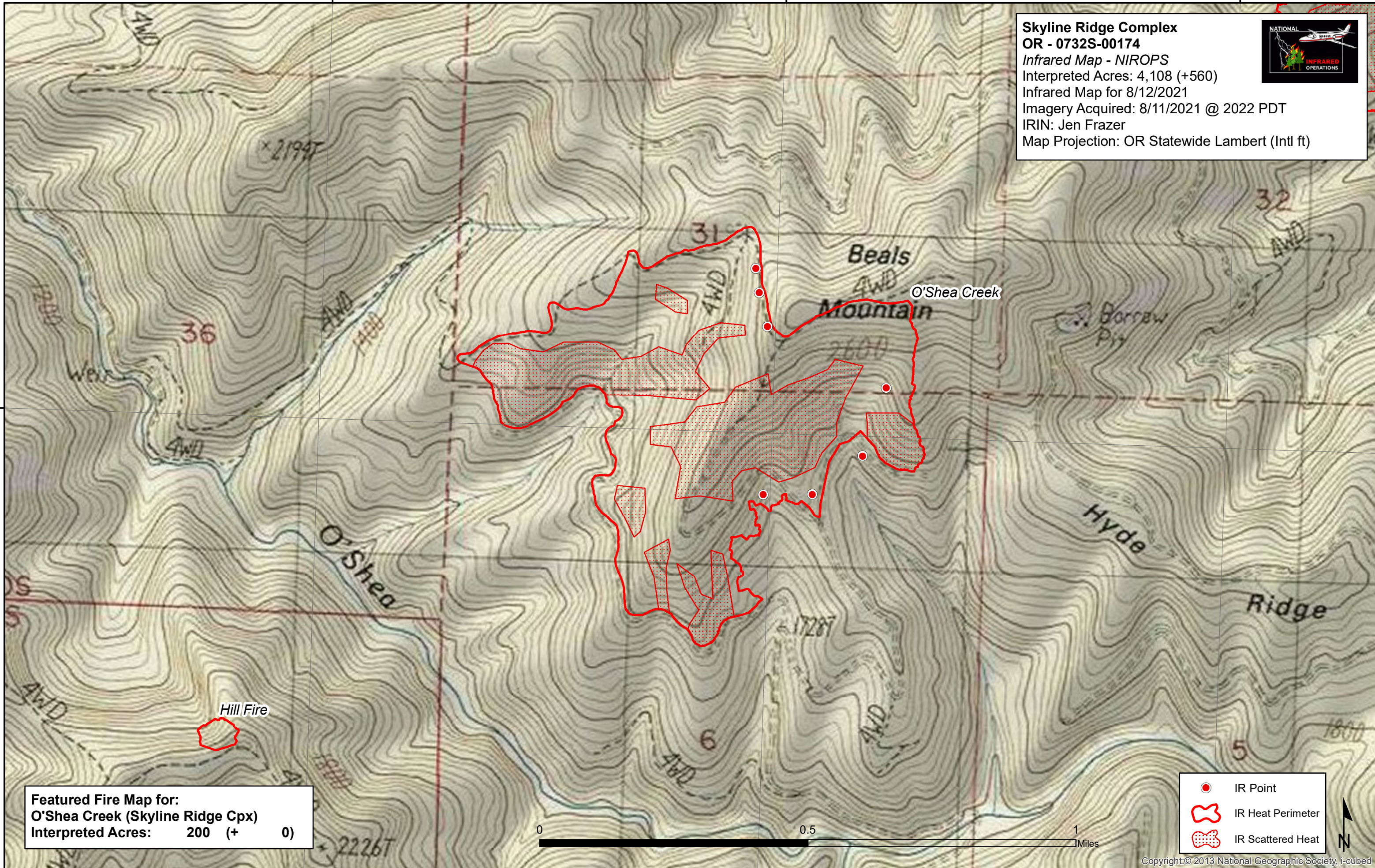
123°12'0"W

Skyline Ridge Complex
OR - 0732S-00174
 Infrared Map - NIROPS
 Interpreted Acres: 4,108 (+560)
 Infrared Map for 8/12/2021
 Imagery Acquired: 8/11/2021 @ 2022 PDT
 IRIN: Jen Frazer
 Map Projection: OR Statewide Lambert (Intl ft)

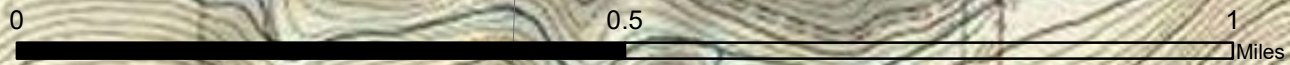





42°55'0"N

42°55'0"N



Featured Fire Map for:
O'Shea Creek (Skyline Ridge Cpx)
 Interpreted Acres: **200 (+ 0)**



-  IR Point
-  IR Heat Perimeter
-  IR Scattered Heat



123°14'0"W

123°13'0"W

123°12'0"W