

123°13'0"W

123°12'0"W

123°11'0"W

42°56'0"N

42°56'0"N

42°55'0"N

123°13'0"W




123°12'0"W

123°11'0"W

Skyline Ridge Complex
OR - 0732S-00174
 Infrared Map - NIROPS
 Interpreted Acres: 5,271 (+443)
 Infrared Map for 8/14/2021
 Imagery Acquired: 8/13/2021 @ 2023PDT
 IRIN: Jen Frazer
 Map Projection: OR Statewide Lambert (Intl ft)



Featured Fire Map for:
Sweat Creek (Skyline Ridge Cpx)
Interpreted Acres: 67 (+ 0)

-  IR Point
-  IR Heat Perimeter
-  IR Scattered Heat