


123°15'0"W

123°14'0"W

123°13'0"W

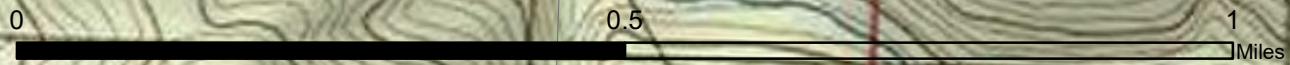
Skyline Ridge Complex
OR - 0732S-00174
 Infrared Map - NIROPS
 Interpreted Acres: 5,756 (+0)
 Infrared Map for 8/16/2021
 Imagery Acquired: 8/15/2021 @ 2020PDT
 IRIN: Jen Frazer
 Map Projection: OR Statewide Lambert (Intl ft)







42°52'0"N

42°52'0"N

Featured Fire Map for:
Turkey Creek (Skyline Ridge Cpx)
 Interpreted Acres: 31 (+ 0)



-  IR Point
-  IR Heat Perimeter
-  IR Scattered Heat



123°15'0"W

123°14'0"W

123°13'0"W

Copyright © 2013 National Geographic Society, i-cubed