







Infrared Map
Skyline Ridge Complex
OR - 0732S-00174
5,756 IR Acres
Flight Date 8/18/2021 2005 PDT
Map Projection: OR Statewide Lambert (Intl ft)
IRIN: Dale Gough
O'Shea Creek
200 IR Acres

 IR Heat Perimeter
 IR Isolated Heat Source



0 0.05 0.1 0.2 0.3 Miles



USGS The National Map: National Boundaries Dataset, 3DEP Elevation Program, Geographic Names Information System, National Hydrography Dataset, National Land Cover Database, National Structures Dataset, and National Transportation Dataset; USGS Global Ecosystems; U.S. Census Bureau TIGER/Line data; USFS Road Data; Natural Earth Data; U.S. Department of State Humanitarian Information Unit; and NOAA National Centers for Environmental Information, U.S. Coastal Relief Model. Data refreshed June, 2020.