





Infrared Map
 Skyline Ridge Complex
 OR - 0732S-00174
 5,756 IR Acres
 Flight Date 8/18/2021 2005 PDT
 Map Projection: OR Statewide Lambert (Intl ft)
 IRIN: Dale Gough
 Turkey Creek
 31 IR Acres

 IR Heat Perimeter
 IR Isolated Heat Source

USGS The National Map: National Boundaries Dataset, 3DEP Elevation Program, Geographic Names Information System, National Hydrography Dataset, National Land Cover Database, National Structures Dataset, and National Transportation Dataset; USGS Global Ecosystems; U.S. Census Bureau TIGER/Line data; USFS Road Data; Natural Earth Data; U.S. Department of State Humanitarian Information Unit; and NOAA National Centers for Environmental Information, U.S. Coastal Relief Model. Data refreshed June, 2020.