
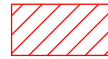

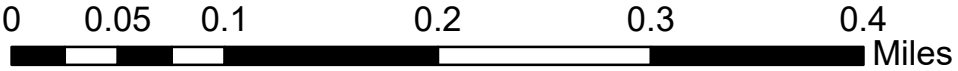


Source: Esri, Maxar, GeoEye, Earthstar Geographics, CNES/Airbus DS, USDA, USGS, AeroGRID, IGN, and the GIS User Community

Legend

-  20210806_2330_WashingtonPonds_HeatPerimeter
-  20210806_2330_WashingtonPonds_IntenseHeat
-  20210806_2330_WashingtonPonds_ScatteredHeat



Washington Ponds Incident
 OR-WIF-210344
 Infrared Map
 Imagery Date: 20210806 @ 2330 MDT
 Interpreted Acres: 28.5
 Infrared Interpreter: Ashly Kula

