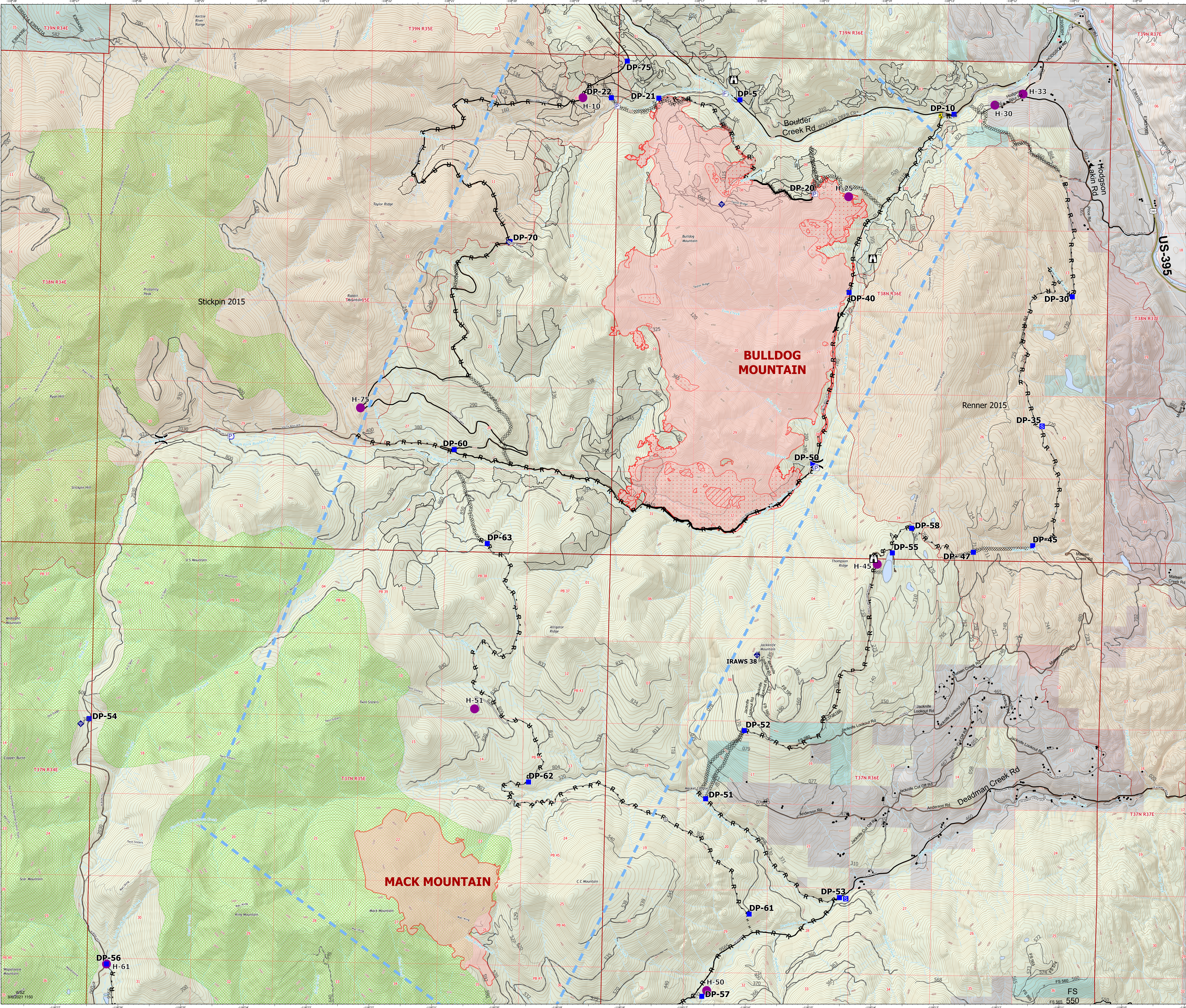
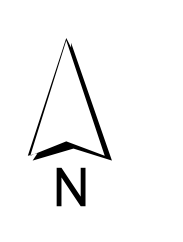
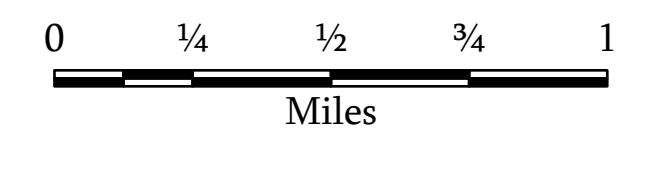


Ops Map
 Bulldog Mountain
 WA-COF-2348
 6,204 ac at
 09/06/2021
 Mack Mountain
 WA-COF-2338
 1,235 ac at 09/05/2021



- Structures
- Helispot
- () Division Break
- Drop Point
- Staging Area
- Lookout
- Gate
- Bridge
- Mobile Weather Unit
- Internet Access
- Hazard
- Water Source
- Completed Dozer Line
- Completed Hand Line
- Completed Road as Line
- Access or Improved Road
- Temporary Flight Restriction
- Contained Line
- Interstate or US Highway
- State Highway or Major Arterial Collector
- Arterial or Collector
- Local Road or City Street
- Freeway Ramp
- Unknown
- <all other values>
- Expressway
- Secondary Hwy
- Local Connector
- Local Road
- Ramp
- 4WD
- Ferry
- Tunnel
- Private
- US Forest Service
- United States of America
- WA DNR
- Renner Burn Scar 2015
- Stickpin Burn Scar 2015
- Timber Sales
- Roads
- Oper_Maint_Level
- 1 - BASIC CUSTODIAL CARE (CLOSED)
- 2 - HIGH CLEARANCE VEHICLES
- 3 - SUITABLE FOR PASSENGER CARS
- 4 - MODERATE DEGREE OF USER COMFORT
- 5 - HIGH DEGREE OF USER COMFORT
- <Null>
- NA - NOT APPLICABLE
- <all other values>
- Roadless Areas



1:22,000