

AIR OPS

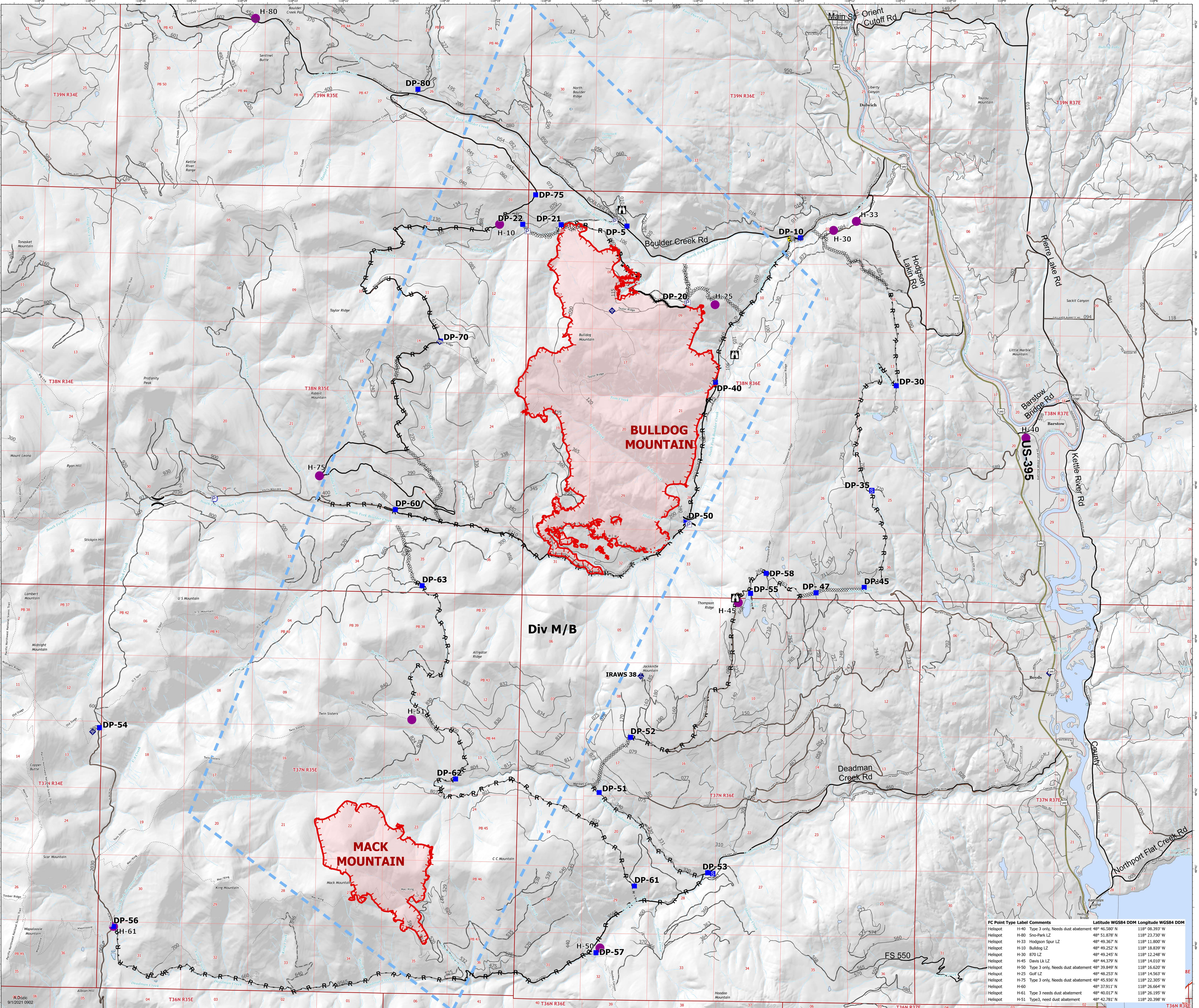
Bulldog Mountain
WACOF-2348

5,494 ac at 08/31/2021@2030


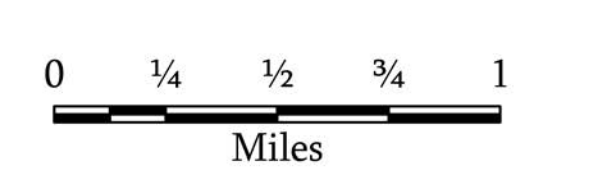
Mack Mountain
WACOF-2338

1,235 ac at 08/29/2021 @ 2130

09/01/2021



- Helispot
- () Division Break
- Prop Point
- Staging Area
- ⊠ Lookout
- ⊠ Gate
- ⊠ Ridge
- ⊠ Public Weather Unit
- ⊠ Internet Access
- ⊠ Water Source
- ⊠ Completed Burnout
- ⊠ Completed Dozer Line
- ⊠ Completed Hand Line
- ⊠ Completed Mixed Construction Line
- ⊠ Completed Plow Line
- ⊠ Completed Road as Line
- ⊠ Ops Planned
- ⊠ Planned Burnout
- ⊠ Planned Dozer Line
- ⊠ Planned Fuel Break
- ⊠ Planned Hand Line
- ⊠ Planned Mixed Construction Line
- ⊠ Planned Plow Line
- ⊠ Planned Road as Line
- ⊠ Planned Secondary Line
- ⊠ Reference
- ⊠ Access or Improved Road
- ⊠ Fence
- ⊠ High/Light Feature
- ⊠ Management Action Point
- ⊠ Other
- ⊠ Repair
- ⊠ Repair Line
- ⊠ Road Repair
- ⊠ Safety
- ⊠ Escape Route
- ⊠ Air Ops
- ⊠ Aerial Hazard
- ⊠ Water Drop
- ⊠ Foam Drop
- ⊠ Retardant Drop
- ⊠ Route
- ⊠ US Launch and Recovery Zone
- ⊠ Temporary Flight Restriction
- ⊠ Fire Perimeter
- ⊠ Contained Line
- ⊠ Event Polygon
- ⊠ Polygon Type
- ⊠ Other
- ⊠ Prescribed Fire
- ⊠ Wildfire Daily Fire Perimeter



1:27,285

FC Point Type Label Comments	Latitude WGS84 DDM	Longitude WGS84 DDM
Helispot H-10 Type 3 only, Needs dust abatement	48° 46.980' N	118° 08.393' W
Helispot H-80 Sno-Park LZ	48° 51.878' N	118° 23.730' W
Helispot H-33 Hodgson Spur LZ	48° 49.367' N	118° 11.800' W
Helispot H-10 Bulldog LZ	48° 49.252' N	118° 18.839' W
Helispot H-30 870 LZ	48° 49.245' N	118° 12.245' W
Helispot H-45 Devils Lk LZ	48° 44.379' N	118° 14.017' W
Helispot H-50 Type 3 only, Needs dust abatement	48° 39.849' N	118° 16.620' W
Helispot H-25 Golf LZ	48° 48.253' N	118° 14.563' W
Helispot H-75 Type 3 only, Needs dust abatement	48° 45.936' N	118° 22.305' W
Helispot H-60	48° 37.911' N	118° 26.664' W
Helispot H-61 Type 3 needs dust abatement	48° 46.017' N	118° 26.199' W
Helispot H-51 Type3, need dust abatement	48° 42.781' N	118° 20.398' W