


INCIDENT OBJECTIVES	1. Incident Name Summit Trail /Bulldog Mtn. / Mack Mtn.	2. Date Prepared 08/29/21	3. Time 1900		
4. Operational Period Day Operations: 0700 – 2100 August 30, 2021					
Strategic Framework: Implement a full suppression strategy on all incidents identified on the delegation of authority. This strategy will include utilizing both direct and indirect containment features as topography and access allow. This selected course of action will likely extend fire duration until naturally extinguished or fire activity necessitates subsequent operational engagement to keep fire within identified containment line locations.					
Management Objectives: <ul style="list-style-type: none"> • Provide for firefighter and public safety by utilizing the risk management process to maintain safe and effective operational decisions, this includes full suppression strategies utilizing the full complement of tactics to achieve the control objectives. • To the best extent possible, minimize size and duration to limit negative impacts to identified values that provides for highest probability of success and in close coordination with agency administrators, agency resource advisors and local fire management. • Maintain the existing positive relationships between NW Team 7, the Colville Agency, Colville National Forest, Washington Department of Natural Resources, cooperators and public by fostering trust and ensuring information is provided in timely manner. • Provide for infectious disease control through thoughtful mitigations when appropriate for the safety of the firefighters and the public we serve. • Provide Initial Attack response and assistance as requested by the agencies. 					
Operational Period Command Emphasis: LIFE is the most important value to be protected. Place the highest emphasis on protecting our responders/firefighters and our public by using sound risk mitigation and management.					
Control Objectives Summit Trail: <ol style="list-style-type: none"> 1) Keep fire north of Bridge Creek Road to minimize impacts to structures and recreational facilities at Twin Lakes. 2) Keep fire east of BIA Road 73 to reduce loss of commercial timber and cultural values. 3) Keep fire south of Seventeen Mile Mountain, White Mountain and Barnaby Creek. 4) Keep fire west of Ant Mountain and Rainy Ridge. 					
Control Objectives Bulldog Mountain & Mack Mountain: <ol style="list-style-type: none"> 1) Keep Bulldog fire north of Deadman Creek community and other private and state land. 2) Keep fires west of Hwy 395 from further impacting communities, major transportation corridor and commercial timber sales. 3) Keep fires south of identified active timber sales. 4) Keep Bulldog fire east of Bulldog Cabin and Stickpin fire footprint (2015) and the Mack Mountain fire east of Forest Service Rd 2030 to limit fire size and duration and impacts to recreation infrastructure. 					
6. Weather Forecast for Period					
7. General Safety Message					
8. Attachments (mark if attached)					
X	Organization List - ICS 203	X	Medical 206WF - 8 Line	X	Finance Message
X	Div. Assignment Lists - ICS 204	X	Safety Message	X	Dutch Creek Protocol
X	Communications Plan - ICS 205		LCES – ICS 215A	X	Phone List
X	Medical Plan - ICS 206	X	Weather Forecast		Incident Map(s)
X	Air Operation Summary - ICS 220	X	Fire Behavior	X	Unit Log
Prepared by Planning Section Chief Greg Funderburk		Approved by Incident Commander 			

ORGANIZATION ASSIGNMENT LIST	
1. Incident Name Summit Trail, Bulldog Mtn., Mack Mtn.	
2. Date Prepared August 29, 2021	3. Time Prepared 1900
4. Operational Period Day August 30, 2021 0700 – 2100	
Position	Name
5. Incident Commander and Staff	
Incident Commander	Nate LeFevre
Deputy	Eric Knerr
Safety Officer	Eric Brown, Philip Bordelon
Information Officer	Cheyne Rossbach Lilly Mayea (T) Jeanne Klein(V) Jennifer O'Leary (V)
Liaison	Sean Christianson, Omar Ortiz (T)
6. Agency Representatives	
Agency	Name
COF AA	Josh White
COF Agency Rep	Cesar Ramirez
COF READ, REAF	Jake Biar
Colville Agency Rep	Joseph Holford
Colville Agency Admin	Debra Wulff
DNR Agency Admin	Ken McNamee
DNR Agency Rep	Pat Ryan
Resource Advisor	Lawrence Lelone
Inter. Resources Rep	Dale Glenmore
LT EMS Fire/Rescue	J. Schumacher
EOC Dept/Public Safety	Jim Nanamkin
Colville Tribal	Steve Brown
Colville COVID Liasion	Ronda Marchand
7. Planning Section	
Chief	Greg Funderburk
Resource Unit	Jim McConnell, Rachel Noonan (T)
Situation Unit	Mike Crawford, Jessica Gallimore
Demob Unit	Tom Cuellar (T)
Status Check-in	Tom Cuellar
IMET	Mary Wister
Fire Behavior Analyst	Steve Ziel
GIS Specialists	Jody Thomas, Molly Cox, Alexsandar Dozic (V)
8. Logistics Section	
Chief	Max Yager, Stefen Maupin
Facilities	Ben Goodin
Base Camp Manager	Pete Osopovich, Bill Bryant (T)
Supply Unit	Vicki Cunningham (T)
Info. Technology Spec.	Mike Gascon, Chad Funnemark
Receiving Distribution	Spencer Johnson
Ordering Manager	Lynda Knighton
Ground Support Unit	Joe Keady, Lin Vaughan (T)
Communications Unit	Seth Baumgarten
Medical Unit	Bill Howell, Kasey Austin (T)

9. Operations Section	
OPS Section Chief	Trevor Wallace, Al Mason (T)
OPS Section Chief (Planning)	Chris Orr, Cindi Tonasket-Ebel (T)
OPS Section Chief (Field)	Steve Bacigalupo, Deana Wall (T)
Summit Trail	
Branch Director	
Division	F Ed Waldron
Division	G Seth Merritt, Josh Mohler (T)
Division	H Jeff Bortner
Division	J Jon Detinger, Anthony Thompson (T)
Division	U Scott Coulson, Linda Gibson (T)
Structure	Zach Sullivan
Group	
Bulldog Mountain / Mack Mountain	
Branch Director	
Division	M / B Josh Fitzpatrick, Jesse Morris (T)
Air Operations Branch	
AOB Director (Planning)	Ted Hass
AOB Director (Field)	Steve Mizikowski
Air Attack Supervisor	Jaime Lilienthal
ASGS	Mark Hocken, Kevin Johnson (T)
10. Finance Section	
Chief	Andrea Andresen
Time Unit	
Procurement	Audrey Mainwaring
Comp/Claims	Kelly Lorenz
Cost Unit	Mike Lysne
Prepared by Resource Unit Leader	
Rachel Noonan	



Summit Trail, Bulldog Mountain, and Mack Mountain Fire Weather Forecast



FORECAST NO: 45
PREDICTION FOR: Operational Period
SHIFT DATE: 8/30/2021 – Day Shift
FORECAST ISSUED: 2000 8/29/2021

NAME OF FIRE: Summit Trail, Bulldog and Mack
UNIT: Colville Agency
SIGNED: *Mary E. Wister*, Incident Meteorologist
mary.wister@noaa.gov 541-377-9905

WEATHER DISCUSSION: Slightly above seasonal average temperatures and low humidity will continue today. South-southwest winds gusting to 12-15 mph can be expected along ridges and south facing slopes, and some wind alignment is possible along north-south drainages such as Stall Creek. A weak cold front will bring increasing ridgetop winds tonight with a few showers possible Tuesday.

WEATHER FORECAST for Today:

Forecast Element	Summit Trail	Bulldog and Mack
Weather/Sky	Partly cloudy.	Partly cloudy.
High Temperature (°F)	70-75° >3500 ft 75-80° < 3500 ft	70-75° > 4500 ft 72-77° <4500 ft
Minimum Humidity (%)	25-30% > 3500 ft 20-25% < 3500 ft	25-30% > 4500 ft 20-25% <4500 ft
20 ft winds ridgetop (mph)	SSW 4-8 mph with afternoon gusts 14 mph.	SSW 4-8 mph with afternoon gust 14 mph
20 ft winds Slope/Valley (mph)	South facing slopes: SSW 4-10 mph. Gusty and erratic around 12 mph along Stall Creek during the afternoon	South facing slopes: SSW 4-10 mph. Upslope/upvalley 3-8 mph elsewhere.
Inversion / Stability	Low level inversion lifts 1100. Fairly stable.	Low level inversion lifts 1100. Fairly stable
CWR (≥ 0.10")	0	0
LAL	1	1
Haines Index	3 (very low)	3 (very low)

WEATHER FORECAST for Tonight:

Forecast Element	Summit Trail	Bulldog and Mack
Weather/Sky	Partly cloudy.	Partly cloudy. A slight chance of an early morning shower.
Low Temperature (°F)	48-53° > 3500 ft 42-47° < 3500 ft	45-50° > 4500 ft 42-47° <4500 ft
Maximum Humidity (%)	50-55% > 3500 ft 70-75% < 3500 ft	55-60% > 4500 ft. 70-75% < 4500 ft.
20 ft winds ridgetop (mph)	SSW 5-10 mph gusting to 16 mph.	SSW 5-10 mph gusting to 16 mph.
20 ft winds Slope/Valley (mph)	South facing slopes: SSW 3-6 mph. Downslope/downvalley 2-5 mph	South facing slopes: SSW 3-6 mph. Downslope/downvalley 2-5 mph.
CWR (≥ 0.10")	0	10
LAL	1	1
Haines Index	3 (very low)	3 (very low)

OUTLOOK FOR TUESDAY:

Forecast Element	Summit Trail	Bulldog and Mack
Weather/Sky	Partly cloudy. A slight chance of a shower.	Partly cloudy. A slight chance of showers.
High Temperature (°F)	60-65° >3500 ft 67-72° < 3500 ft	60-65° > 4500 ft 63-69° <4500 ft
Minimum Humidity (%)	35-40% > 3500 ft 28-33% < 3500 ft	37-42% > 4500 ft 30-35% <4500 ft
20 ft winds ridgetop (mph)	SW 4-8 mph with gusts 13 mph.	SW 4-8 mph with gusts 13 mph.
20 ft winds Slope/Valley (mph)	South facing slopes: SW 4-10 mph. Gusty and erratic around 10 mph along Stall Creek during the afternoon.	South facing slopes: SW 4-10 mph. Upslope/upvalley 3-8 mph elsewhere.
Inversion / Stability	Low level inversion lifts 1100. Fairly stable.	Low level inversion lifts 1100. Fairly stable
CWR (≥ 0.10")	0	10
LAL	1	1
Haines Index	3 (very low)	3 (very low)

Fire Behavior Forecast # 43

Name of Incident: Summit Trail, Bulldog Mountain, and Mack Mountain	Administrative Unit: WA-COA (Summit Tr.) and WA-COF (Div. M/B)
Date & Time Issued: August 29, 2021 @ 2000	Operational Period: DAY August 30, 2021
FBAN: Steve Ziel	Signed: /Z/

Assumptions: Continued “warm and dry weather” with SSW winds for the next couple days will bring another observable increase in fire behavior today. Fuels are dry enough to support fire spread where heat and available fuels are present. Sheltered surface fuels under a closed timber canopy are responding to drying. Fire spread is likely to be moderate-to-active due to moist soil conditions that acting as a “heatsink” inhibiting full energy release. Peak burning period (1400-1800) provides the best opportunity for fire spread on sunny wind favored slopes and ridges. Decreasing night time humidity will re-enforce continued drying. Numerous sources of heat are present across a large geographic area on our current fires – monitor your neighborhood for increased activity.

Weather Summary

*See today’s Fire Weather Forecast

Fire Behavior Summary

Fuels in the fire area are primarily composed of *Grass and shrubs*, *Timber Litter*, and *Timber with Understory*. Primary tree species include mixed sizes of Douglas Fir, Ponderosa Pine, True Fir and cedar. Brush and understory species include Ocean Spray, shrub-form Maple, and dog-hair conifer thickets. Snags and heavy fuel concentrations are common throughout all areas. *Live fuels are drought stressed, most grasses are fully cured. Fuel type changes occur by management activity, elevation, and aspect. Low crown base height (ladder fuels) and black shaggy moss are present in most of the timbered areas. Timber harvest blocks may contain shrub covered slash.* Deep duff is common especially in dense timber stands on lower slopes and riparian areas.

Today’s “Peak Period” fire behavior may include scattered areas of spreading surface fire on slopes. Fire behavior characteristics are likely to include continued “skunking/chewing around”, “smoldering & creeping”, with persistent backing, flanking, and upslope spread. Isolated/group torching is possible with heat under low canopy timber. Flare-ups are possible on steep slopes that may lead to group torching or short crown runs. Rolling material and falling snags may produce drag fire downhill. Heavy fuel concentrations, log ends, and stump holes will continue to consume (and produce smoke) due to dryness.

* Fine fuel moisture= 4-6% (exposed), 1000hr. moisture=15%, Woody fuels 125%, Probability of Ignition=60-70%(unshaded)

Fuel Type/Model	Rate of Spread	Flame Length	Spotting Distance	*15 MPH Gusts
... If your work area includes:	(CH/HR = FPM)		With Group Torching	*.25 mi. spotting
Grass with mixed shrub (GS2)	10 - 12 ch/hr.	2 - 4 feet	.2	25 – 30 ch/hr.
Timber with Understory (TU5)	5 - 7 ch/hr.	5 – 7 feet	.2	10 – 12 ch/hr.
Timber Understory (TU1)	1 ch/hr.	1 foot	0	2 - 4 ch/hr.
Timber Litter (TL6)	4 - 5 ch/hr.	2 feet	0	9– 11 ch/hr.

Specific Assignments:

- Div. M/B** – Increased fire behavior - north and south. Monitor backing rate upslope of DP-50/DP-60. Mack Mtn. has scattered smokes.
- Div. G** – Monitor open line and potential spot in the Onion Ridge and Little White Mtn. areas for increased activity with SSW winds
- Div. F** – Monitor increased backing and flanking along upper W. Fk. Hall Creek. Group torching may be expected with wind.
- Div. H** – Monitor for flare-ups with isolated torching on upper slopes of Stall Cr. Apply appropriate heat management if clean-up firing.
- Div. J** – Expect up-tick in fire activity in late afternoon with squirrely breezes. Monitor flare-ups along unburned edges and islands.
- Div. U** - Expect continued creeping, backing and flare-ups in the afternoon. Monitor variable winds in Lynx and Bitterfoot Mtn. area.

Air Operations: Mostly sunny after morning low level (smoke) inversion breaking around 1100. Increased smoke in active fire areas.

Safety

FINE FUELS are VERY responsive to the effects of temperature and humidity...monitor your conditions. Anticipate current conditions to continue for the next several days.....anticipate fire behavior before you observe it, anticipate your actions before need to act.

Remember: *fine fuels + wind = rapid rate of spread ; shrub/timber litter + wind = high intensity fire with torching and spotting.*

Base all actions on current and expected fire behavior (evaluate your situation and the fire activity – anticipate rate of change, consider “what-if’s”, establish trigger points).

*Today’s Fire Behavior Forecast contains 724 words written for your situational awareness and discussion with your folks.

DIVISION ASSIGNMENT LIST		1. Branch	2. Division/Group		F	Page 1/2	
3. Incident Name Summit Trail / Bulldog Mtn. / Mack Mtn.		4. Operational Period Date: August 30, 2021 Time: 0700-2100					
5. Operations Personnel							
Operations Chief	Trevor Wallace, Al Mason (T)		Division/Group Supervisor	Ed Waldron			
Operations Chief (Plans)	Chris Orr, Cindi Tonasket-Ebel (T)		Operations Chief (Field)	Steve Bacigalupo, Deana Wall (T)			
Safety Officer	Eric Brown, Philip Bordelon		Air Attack Supervisor	Jamie Lilienthal			
6. Resources Assigned this Period							
	Strike Team/Task Force/ Resource Designator	Leader	Number Persons	Notes	Tentative Last Work Day		
1.	C-103 HC2 J Franco Reforestation	Jorge Amezuquia	20		9/4		
2.							
3.	E-313 ENG4 Eagle Cap Contracting, LLC	Travis Vetter	3		9/3		
4.	E-6 ENG6 Innes Wood Products	Levi Goolsby	3		9/13		
5.	E-320 ENG6 S & L Services	Jason Zabreznik	3		9/2		
6.	E-533 ENG6 WA-YAA-E1161	Steve Hoptowit	3		9/10		
7.							
8.							
9.	E-357 SKG3 Eash Logging	Ora Eash	2		9/10		
10.	E-143 SKDS James E Woodward, Inc.	Tim Cross	2		9/3		
11.							
12.							
13.	E-48 WTT2 Simons Equipment, LLC	Ryan Sherrett	2		9/10		
14.	E-63 WT3 Northern Construction	Bill Ackerson	1		9/8		
15.	E-414 WTS2 Con1 Fire, LLC	Jeremy Job	1		9/11		
16.							
17.							
18.	E-5000 DOZ3 Van Dyke Logging, Inc.	Jim Van Dyke	2		9/8		
19.	E-5001 DOZ3 Van Dyke Logging, Inc.	Ross McArthur	2		9/5		
20.							
7. Control Operations. Continue to prep and seek opportunities for direct and indirect line. Burnout operations as conditions allow. Patrol and mop up to the extent necessary to maintain control objectives.							
8. Special Instructions. Pumps, chain saws, dozers and retardant allowed in wilderness area. When placing pumps, collect and provide Property Number and GPS location to Situation Unit Leader. Green flagging indicates avoidance area. Beware of slick road conditions. *LR - Local Resources							
9. Division/Group Communication Summary							
Function	Frequency	System	Channel	Function	Frequency	System	Channel
Command Repeater	See Comm Plan			Command	See Comm Plan		
TAC				Air To Ground	See Comm Plan		
Prepared by (Resource Unit Leader): Rachel Noonan			Approved by (Planning Section Chief): Greg Funderburk		Date: 8/29/2021	Time: 2000	

DIVISION ASSIGNMENT LIST		1. Branch	2. Division/Group				
3. Incident Name Summit Trail / Bulldog Mtn. / Mack Mtn.		4. Operational Period Date: August 30, 2021 Time: 0700-2100					
5. Operations Personnel							
Operations Chief	Trevor Wallace, Al Mason (T)		Division/Group Supervisor	Ed Waldron			
Operations Chief (Plans)	Chris Orr, Cindi Tonasket-Ebel (T)		Operations Chief (Field)	Steve Bacigalupo, Deana Wall (T)			
Safety Officer	Eric Brown, Philip Bordelon		Air Attack Supervisor	Jamie Lilienthal			
6. Resources Assigned this Period							
	Strike Team/Task Force/ Resource Designator	Leader	Number Persons	Notes	Tentative Last Work Day		
21.	O-593 FMOD Art Of Felling Timber LLC	Brennen Miller	2		9/4		
22.							
23.							
24.	O-522 HEQB	Victor Ensminger	1		8/31		
25.	O-678 TFLD	Phil Oosahwe	1		9/10		
26.							
27.	O-659 MEDIC 8	Angel Thorsvold	1		9/9		
28.	O-684 EMTF 4	Stephan Blaskovics	1		9/3		
29.	O-45 EMTF 1	Joelle Wilson	1		8/30		
30.	E-393 AMBU Ambulance 4	Katie Jack	2		9/2		
31.							
32.							
33.							
34.							
35.							
36.	O-65.54 SOF2	George Libercajt	1		9/3		
37.							
38.	E-130 UTV						
39.	E-258 UTV						
40.	E-389 UTV						
7. Control Operations. Continue to prep and seek opportunities for direct and indirect line. Burnout operations as conditions allow. Patrol and mop up to the extent necessary to maintain control objectives.							
8. Special Instructions. Pumps, chain saws, dozers and retardant allowed in wilderness area. When placing pumps, collect and provide Property Number and GPS location to Situation Unit Leader. Green flagging indicates avoidance area. Beware of slick road conditions. *LR - Local Resources							
9. Division/Group Communication Summary							
Function	Frequency	System	Channel	Function	Frequency	System	Channel
Command Repeater	See Comm Plan			Command	See Comm Plan		
TAC				Air To Ground	See Comm Plan		
Prepared by (Resource Unit Leader): Rachel Noonan			Approved by (Planning Section Chief): Greg Funderburk		Date: 8/29/2021	Time: 2000	

DIVISION ASSIGNMENT LIST			1. Branch	2. Division/Group		Page 1/2	
3. Incident Name Summit Trail / Bulldog Mtn. / Mack Mtn.			4. Operational Period Date: August 30, 2021 Time: 0700-2100				
5. Operations Personnel							
Operations Chief	Trevor Wallace, Al Mason (T)		Division/Group Supervisor	Seth Merritt, Josh Mohler (T)			
Operations Chief (Plans)	Chris Orr, Cindi Tonasket-Ebel (T)		Operations Chief (Field)	Steve Bacigalupo, Deana Wall (T)			
Safety Officer	Eric Brown, Philip Bordelon		Air Attack Supervisor	Jamie Lilienthal			
6. Resources Assigned this Period							
	Strike Team/Task Force/ Resource Designator	Leader	Number Persons	Notes	Tentative Last Work Day		
1.	C-101 HC2I Mt. Baker IA	Erik Usher	19		9/4		
2.							
3.							
4.	E-462 ENG6 Patrick Environmental, Inc.	Onasis Adame	3		9/2		
5.	E-495 ENG6 Timbermans	Marcus Enick	3		9/6		
6.							
7.							
8.							
9.	E-356 SKG2 K & M Contracting, Inc.	K Montgomery	2	R & R 8/29 & 8/30	9/13		
10.	E-144 SKDS Oregon Outback	Zachary Johnson	2		9/5		
11.	E-522 SKG3 Tunk Creek 4	Dan Atkins	2		9/8		
12.	E-25 WTT2 King Hydroseeding, Inc	Timothy Ashe	1		9/5		
13.	E-461 WTS2 Hek Jones LLC	Doug Long	1		9/4		
14.							
15.							
16.							
17.	E-427 DOZ2 Riverbanks	Daniel Lavenbarg	2		8/31		
18.	E-435 FEL1 Timbered Range	Owen Wickstrom	2		8/30		
19.	E-439 FEL1 Boulder Ridge Construction LLC	Jeremiah Wells	2		8/30		
20.	E-433 MAST Gary R. Wright	Scott Huffman	2		8/31		
21.							
22.							
23.							
7. Control Operations. Continue firing operations along Stall creek when conditions allow. Prep and burn out areas of indirect control lines when conditions allow.							
8. Special Instructions. Pumps, chain saws, dozers and retardant allowed in wilderness area. When placing pumps, collect and provide Property Number and GPS location to Situation Unit Leader. Backhaul excess equipment. Green flagging indicates avoidance area. Beware of slick road conditions.							
9. Division/Group Communication Summary							
Function	Frequency	System	Channel	Function	Frequency	System	Channel
Command Repeater	See Comm Plan			Command	See Comm Plan		
TAC				Air To Ground	See Comm Plan		
Prepared by (Resource Unit Leader): Rachel Noonan			Approved by (Planning Section Chief): Greg Funderburk			Date: 8/29/2021	Time: 2000

DIVISION ASSIGNMENT LIST		1. Branch	2. Division/Group		Page 2/2		
3. Incident Name Summit Trail / Bulldog Mtn. / Mack Mtn.		4. Operational Period Date: August 30, 2021 Time: 0700-2100					
5. Operations Personnel							
Operations Chief	Trevor Wallace, Al Mason (T)		Division/Group Supervisor	Seth Merritt, Josh Mohler (T)			
Operations Chief (Plans)	Chris Orr, Cindi Tonasket-Ebel (T)		Operations Chief (Field)	Steve Bacigalupo, Deana Wall (T)			
Safety Officer	Eric Brown, Philip Bordelon		Air Attack Supervisor	Jamie Lilienthal			
6. Resources Assigned this Period							
	Strike Team/Task Force/ Resource Designator	Leader	Number Persons	Notes	Tentative Last Work Day		
24.	O-110 FMOD	David Bible	2		9/3		
25.	O-590 FMOD Firefallers, Inc.	Mark Hitson	2		9/4		
26.	O-719 FMOD	Justin Schamel	2		9/12		
27.							
28.	O-45 HEQB	Randy Burke	1		8/31		
29.	O-118 TFLD	Jona Ensley	1		9/5		
30.	TFLD (T)	Edward Coughlin	1		9/4		
31.	O-586 FELB	Bronson Kimberling	1		9/4		
32.	O-582 FELB (T)	Kelly Sensecqua	1		9/4		
33.							
34.							
35.							
36.							
37.							
38.							
39.							
40.	O-508 MEDIC 2	Joel Bower	1		8/30		
41.	O-412.90 SOFR	Jeffrey Kerr	1		9/1		
42.							
43.	E-105 UTV						
44.	E-152 UTV						
7. Control Operations. Continue firing operations along Stall creek when conditions allow. Prep and burn out areas of indirect control lines when conditions allow.							
8. Special Instructions. Pumps, chain saws, dozers and retardant allowed in wilderness area. When placing pumps, collect and provide Property Number and GPS location to Situation Unit Leader. Backhaul excess equipment. Green flagging indicates avoidance area. Beware of slick road conditions.							
9. Division/Group Communication Summary							
Function	Frequency	System	Channel	Function	Frequency	System Channel	
Command Repeater	See Comm Plan			Command	See Comm Plan		
TAC				Air To Ground	See Comm Plan		
Prepared by (Resource Unit Leader): Rachel Noonan			Approved by (Planning Section Chief): Greg Funderburk		Date: 8/29/2021	Time: 2000	

DIVISION ASSIGNMENT LIST		1. Branch	2. Division/Group H				
3. Incident Name Summit Trail / Bulldog Mtn. / Mack Mtn.		4. Operational Period Date: August 30, 2021 Time: 0700-2100					
5. Operations Personnel							
Operations Chief	Trevor Wallace, Al Mason (T)		Division/Group Supervisor	Jeff Bortner			
Operations Chief (Plans)	Chris Orr, Cindi Tonasket-Ebel (T)		Operations Chief (Field)	Steve Bacigalupo, Deana Wall (T)			
Safety Officer	Eric Brown, Philip Bordelon		Air Attack Supervisor	Jamie Lilienthal			
6. Resources Assigned this Period							
	Strike Team/Task Force/ Resource Designator	Leader	Number Persons	Notes	Tentative Last Work Day		
1.	C-100 HC2I SRV #9	Manuel Almaraz	19		9/4		
2.	C-106 HC2 WNG CREW #1	Richard Jones	22		9/7		
3.	C-108 HC2 WNG CREW #3	Matthew Fisher	25		9/7		
4.	C-119 HC2 Blue Mountain Contracting, Inc.		20		9/12		
5.							
6.	E-465 ENG6 BHF – KS-KSS-E461	Mark Pennem	4		8/31		
7.							
8.	E-521 SKG3 Tunk Creek 1	Scott Shinall	2		9/8		
9.	E-53 WTS2 JRD Construction *LR	Gilbert Desautel	1		9/5		
10.	E-327 WTS2 H & H Enterprises	Terry Leake	1		9/7		
11.							
12.	E-108 DOZ3 Will Logging & Construction	Eddie Peery	1		9/11		
13.							
14.	O-599 EMTF 6	John McIntyre	1		9/11		
15.	O-412.90 SOFR	Jeffrey Kerr	1		9/1		
16.							
17.	E-38 UTV						
18.	E-227 UTV						
7. Control Operations. Seek opportunities for direct line construction when possible.							
8. Special Instructions. Pumps, chain saws, dozers and retardant allowed in wilderness area. When placing pumps, collect and provide Property Number and GPS location to Situation Unit Leader. Backhaul excess equipment. Green flagging indicates avoidance area. Beware of slick road conditions. *LR - Local Resources							
9. Division/Group Communication Summary							
Function	Frequency	System	Channel	Function	Frequency	System	Channel
Command Repeater	See Comm Plan			Command	See Comm Plan		
TAC				Air To Ground	See Comm Plan		
Prepared by (Resource Unit Leader): Rachel Noonan			Approved by (Planning Section Chief) Greg Funderburk		Date 8/29/2021	Time 2000	

DIVISION ASSIGNMENT LIST		1. Branch	2. Division/Group		Page 1/2		
3. Incident Name Summit Trail / Bulldog Mtn. / Mack Mtn.		4. Operational Period Date: August 30, 2021 Time: 0700-2100					
5. Operations Personnel							
Operations Chief	Trevor Wallace, Al Mason (T)		Division/Group Supervisor	Jon Dentinger, Anthony Thompson (T)			
Operations Chief (Plans)	Chris Orr, Cindi Tonasket-Ebel (T)		Operations Chief (Field)	Steve Bacigalupo, Deana Wall (T)			
Safety Officer	Eric Brown, Philip Bordelon		Air Attack Supervisor	Jamie Liiienthal			
6. Resources Assigned this Period							
	Strike Team/Task Force/ Resource Designator	Leader	Number Persons	Notes	Tentative Last Work Day		
1.	C-102 HC2 Mosqueda Reforestation	Gonzalo Rosas	20		9/5		
2.	C-107 HC2 WNG CREW #2	Nick Hibidscheid	24		9/7		
3.							
4.							
5.	E-406 ENG6 Hi Country L.L.C.	Jason Miller	2		9/15		
6.	E-487 ENG6 Alder Creek Fire, Inc.	Esai Jasso	3		9/5		
7.	E-494 ENG6 Bailey Enterprises, L.L.C.	Clive Bailey	3		9/6		
8.							
9.							
10.							
11.	E-536 SKG3 Eugene Underhill	Joseph Bradbury	2		9/12		
12.	E-537 SKG3 Wyeast Forestry Management, LLC		2		9/12		
13.	E-19* WTT2 Aspen Mountain	Warren Hansen	1		9/9		
14.	E-20* WTT2 H&H Enterprises	John Ferguson	1		9/8		
15.	E-482 WTS2 Panther Ridge Fire LLC	Jeff Davis	1		9/8		
16.	E-485 WTS2 Cascade Water Supply LLC	John McCauley	1		9/9		
17.							
7. Control Operations. Scout uncontrolled line between DP 151 and DP 130. Scout for possible spot fires between DP 135 and DP 151. Scout control line location and begin construction of direct fire line from DP 133 to U/J division break. Mop-up and secure previously constructed control lines.							
8. Special Instructions. Provide map updates. Pumps, chain saws, dozers and retardant allowed in wilderness area. When placing pumps, collect and provide Property Number and GPS location to Situation Unit Leader. Beware of slick road conditions. *Bulldog Mountain Resource E-129* UTV Top Gun							
9. Division/Group Communication Summary							
Function	Frequency	System	Channel	Function	Frequency	System Channel	
Command Repeater	See Comm Plan			Command	See Comm Plan		
TAC				Air To Ground	See Comm Plan		
Prepared by (Resource Unit Leader): Rachel Noonan			Approved by (Planning Section Chief) Greg Funderburk		Date 8/29/2021	Time 2000	

DIVISION ASSIGNMENT LIST		1. Branch	2. Division/Group		Page 2/2		
3. Incident Name Summit Trail / Bulldog Mtn. / Mack Mtn.		4. Operational Period Date: August 30, 2021 Time: 0700-2100					
5. Operations Personnel							
Operations Chief	Trevor Wallace, Al Mason (T)		Division/Group Supervisor	Jon Dentinger, Anthony Thompson (T)			
Operations Chief (Plans)	Chris Orr, Cindi Tonasket-Ebel (T)		Operations Chief (Field)	Steve Bacigalupo, Deana Wall (T)			
Safety Officer	Eric Brown, Philip Bordelon		Air Attack Supervisor	Jamie Lilienthal			
6. Resources Assigned this Period							
	Strike Team/Task Force/ Resource Designator	Leader	Number Persons	Notes	Tentative Last Work Day		
18.	E-123 DOZ2 McClure Equip	Rich Peterson	2		9/9		
19.	E-184 DOZ3 Will Logging & Construction	Mahki Morrill	2		9/11		
20.	E-334 DOZ3 Tiger Trucking, Inc.	Cody Hastings	2		9/11		
21.							
22.							
23.	O-591 FMOD Burke Timber Falling	Steve Burke	2		9/5		
24.	O-596 HEQB	Brian Mixon	1		9/5		
25.	O-598 HEQB (T)	Marshall Odom	1		9/4		
26.	O-572 TFLD (T)	Michael Graham	1		9/2		
27.							
28.							
29.							
30.							
31.	O-546 EMPF 50 AMR - MEDIC 7	Dustin McSherry	1		9/2		
32.	O-683 EMTF 3	Peter Reinhardt	1		8/31		
33.	E-520 AMBU Ambulance 1	Johnson/Hilliard	2		9/3		
34.	O-393 SOFR	Douglas Havlina	1		8/30		
7. Control Operations. Scout uncontrolled line between DP 151 and DP 130. Scout for possible spot fires between DP 135 and DP 151. Scout control line location and begin construction of direct fire line from DP 133 to U/J division break. Mop-up and secure previously constructed control lines.							
8. Special Instructions. Provide map updates. Pumps, chain saws, dozers and retardant allowed in wilderness area. When placing pumps, collect and provide Property Number and GPS location to Situation Unit Leader. Beware of slick road conditions. E-129* UTV Top Gun							
9. Division/Group Communication Summary							
Function	Frequency	System	Channel	Function	Frequency	System	Channel
Command Repeater	See Comm Plan			Command	See Comm Plan		
TAC				Air To Ground	See Comm Plan		
Prepared by (Resource Unit Leader): Rachel Noonan			Approved by (Planning Section Chief): Greg Funderburk		Date: 8/29/2021	Time: 2000	

DIVISION ASSIGNMENT LIST		1. Branch	2. Division/Group				
3. Incident Name Summit Trail / Bulldog Mtn. / Mack Mtn.		4. Operational Period Date: August 30, 2021 Time: 0700-2100					
5. Operations Personnel							
Operations Chief	Trevor Wallace, Al Mason (T)	Division/Group Supervisor	Scott Coulson, Linda Gibson (T)				
Operations Chief (Plans)	Chris Orr, Cindi Tonasket-Ebel (T)	Operations Chief (Field)	Steve Bacigalupo, Deana Wall (T)				
Safety Officer	Eric Brown, Philip Bordelon	Air Attack Supervisor	Jamie Lilienthal				
6. Resources Assigned this Period							
Strike Team/Task Force/ Resource Designator	Leader	Number Persons	Notes	Tentative Last Work Day			
1. C-109 HC2 WNG CREW #4	Nicholas Siemer	25		9/5			
2. C-118 HC2 Tri-Cities Forestry	Alfredo Torres	20		9/12			
3. Utah Squad							
4. O-687 CRWB WNG Support	Jared Draper	1		9/6			
5. O-696 FFT1 WNG Support	Leon Whitebuffalo	1		9/6			
6. O-700 FFT1 WNG Support	Heston Burr	1		9/6			
7. O-701 FFT1 WNG Support	Waylon Chappell	1		9/6			
8. O-705 FFT1 WNG Support	Zachary Jensen	1		9/6			
9. E-225 ENG5 Late Summers Wildfire, LLC	Shaun McCauley	3		9/3			
10. E-4 ENG6 Fonseca Forestry, LLC	Armando Fonesca	3		9/4			
11. E-224 ENG6 Hi Country, LLC	Marin Hebert	2		9/15			
12. E-464 ENG6 Late Summers Wildfire, LLC	Bradley Baker	3		9/4			
13. E-467 ENG6 General Contractor, LLC	Adam Benkel	2		9/4			
14. E-468 ENG6 Silver Tip Forestry	Jeremy Taylor	3		9/4			
15. E-486 ENG6 Methow River Wild Fire	Ozzie Hernandez	3		9/6			
16. E-488 ENG6 Backcountry	BJ Valdez	2		9/5			
17. E-496 ENG6 Timberman's Quality Tree SVC	Melvin Thompson	3		9/6			
18. E-29 SKG4 Tunk Creek	Steve Nmichlitch	2		9/8			
19. E-13 WTT2 EMSR Trucking	Eli Noel	1		9/4			
20. E-199 WTT2 G & N 88	Fred Sanchez	1		9/1			
21. E-234 WTS2 Aspen Mountain Resource	Dan Peterson	1		8/30			
22. E-5004 WTT2 Eagle Ridge Consulting 6x6	Warren Kipp	2		9/4			
7. Control Operations. Mop up and patrol along the division as conditions allow. Continue feller buncher work to improve Lynx Mountain rd. Continue scouting unsecure fireline for containment opportunities.							
8. Special Instructions. Provide map updates. Pumps, chain saws, dozers and retardant allowed in wilderness area. When placing pumps, collect and provide Property Number and GPS location to Situation Unit Leader. Beware of slick road conditions.							
9. Division/Group Communication Summary							
Function	Frequency	System	Channel	Function	Frequency	System	Channel
Command Repeater	See Comm Plan			Command	See Comm Plan		
TAC				Air To Ground	See Comm Plan		
Prepared by (Resource Unit Leader): Rachel Noonan			Approved by (Planning Section Chief) Greg Funderburk		Date 8/29/2021	Time 2000	

DIVISION ASSIGNMENT LIST		1. Branch	2. Division/Group		U		Page 2/2	
3. Incident Name Summit Trail / Bulldog Mtn. / Mack Mtn.		4. Operational Period Date: August 30, 2021 Time: 0700-2100						
5. Operations Personnel								
Operations Chief	Trevor Wallace, Al Mason (T)		Division/Group Supervisor	Scott Coulson, Linda Gibson (T)				
Operations Chief (Plans)	Chris Orr, Cindi Tonasket-Ebel (T)		Operations Chief (Field)	Steve Bacigalupo, Deana Wall (T)				
Safety Officer	Eric Brown, Philip Bordelon		Air Attack Supervisor	Jamie Lilienthal				
6. Resources Assigned this Period								
	Strike Team/Task Force/ Resource Designator	Leader	Number Persons	Notes	Tentative Last Work Day			
23.	E-114 DOZ2 Hayden Contracting Services	Wyatt Hayden	2		9/4			
23.	E-232 DOZ2 Dodge	John Dodge	2		9/8			
24.	E-116 FEL1 Engle Contract LLC	Jared Engle	2		9/15			
25.	E-118 FEL1 Gumpert Contracting, Inc.	Clint & Mollie Gumpert	2		9/5			
26.	E-17 MAST Swedberg	Pat Thompson	2		9/4			
27.	E-57 MAST North Slope	Earlin Bennett	2		8/30			
28.								
29.	O-594 FAL1 Swedberg Contracting Corp	Gerald Wulff	2		8/30			
30.	O-694 HEQB	Collin Hessel	1		9/6			
31.	O-634 TFLD	David Moore	1		9/7			
32.	O-686 TFLD (T)	Dylan Brooks	1		9/5			
33.								
34.								
35.								
36.	O-509 EMTF 8	Luke Lindgren	1		9/6			
37.	O-510 EMTF 7	Nathaniel Bess	1		9/1			
38.	O-541 EMTF 12	Aron Jenkerson	1		9/8			
39.	E-151 AMBU Ambulance 3	Kerns/Johnston	2		9/6			
40.	O-65.70 SOFR (T)	Leo Engleson	1		9/3			
41.								
42.	E-271 UTV							
43.	E-272 UTV							
7. Control Operations. Mop up and patrol along the division as conditions allow. Continue feller buncher work to improve Lynx Mountain rd. Continue scouting unsecure fireline for containment opportunities.								
8. Special Instructions. Provide map updates. Pumps, chain saws, dozers and retardant allowed in wilderness area. When placing pumps, collect and provide Property Number and GPS location to Situation Unit Leader. Beware of slick road conditions.								
9. Division/Group Communication Summary								
Function	Frequency	System	Channel	Function	Frequency	System	Channel	
Command Repeater	See Comm Plan			Command	See Comm Plan			
TAC				Air To Ground	See Comm Plan			
Prepared by (Resource Unit Leader): Rachel Noonan			Approved by (Planning Section Chief) Greg Funderburk			Date 8/29/2021	Time 2000	

DIVISION ASSIGNMENT LIST		1. Branch	2. Division/Group Structure Group				
3. Incident Name Summit Trail / Bulldog Mtn. / Mack Mtn.		4. Operational Period Date: August 30, 2021 Time: 0700-2100					
5. Operations Personnel							
Operations Chief	Trevor Wallace, Al Mason (T)		Division/Group Supervisor	Zach Sullivan			
Operations Chief (Plans)	Chris Orr, Cindi Tonasket-Ebel (T)		Operations Chief (Field)	Steve Bacigalupo, Deana Wall (T)			
Safety Officer	Eric Brown, Philip Bordelon		Air Attack Supervisor	Jamie Lilienthal			
6. Resources Assigned this Period							
	Strike Team/Task Force/ Resource Designator	Leader	Number Persons	Notes	Tentative Last Work Day		
1.	E-463 ENG6 Patrick Environmental, Inc.	Kyle Starr	3		9/2		
2.	E-471 ENG6 Chemult RD	Noel Goodpaster	3		9/3		
3.							
4.							
5.	E-26 WTT2 Smokey The Cub	Storm Carpenter	1		9/5		
6.	E-459 WTS2 Smallen Family, LLC	Rod Smallen	1		9/2		
7.	E-460 WTS2 Jeff Smith Excavating	James Welch	1		9/2		
8.	E-483 WTS2 Delange Enterprises, Inc.	Joe Schoenmakers	1		9/11		
9.							
10.	E-535 CHIP JLM, LLC	Jasiel Amaral	3		9/12		
11.	E-230 DOZ2 Silver Nickel Logging	Takota Epperson	2		9/10		
12.	E-108* DOZ3 Stotts Construction	Raymond Stotts	2		9/11		
13.	E-172 GRD North Pine	Brandon Weller	2		9/3		
14.	E-18 MAST Western Processing	Cody Melby	2		8/30		
15.	E-298 MAST Kettle River Excavating, Inc	William Somday	2		9/10		
16.							
17.	O-504 HEQB (T)	Thayer Mckeith	1		8/30		
18.							
19.							
20.	O-511 MEDIC 3	Taylor Morrow	1		9/5		
7. Control Operations. Continue decking opportunities on Lynx Creek rd. Improve control lines around Brush Mountain spot. Complete alternate control line along Spring Creek Road from DP 151 to Lynx Creek Road.							
8. Special Instructions. Pumps, chain saws, dozers and retardant allowed in wilderness area. Backhaul excess equipment. When placing pumps, collect and provide Property Number and GPS location to Situation Unit Leader. Be aware of WUI hazards and triage as described in IRPG. Identify and be prepared to provide IA resources as requested. Green flagging indicates avoidance area.							
9. Division/Group Communication Summary							
Function	Frequency	System	Channel	Function	Frequency	System	Channel
Command Repeater	See Comm Plan			Command	See Comm Plan		
TAC				Air To Ground	See Comm Plan		
Prepared by (Resource Unit Leader): Rachel Noonan			Approved by (Planning Section Chief) Greg Funderburk		Date 8/29/2021	Time 2000	

DIVISION ASSIGNMENT LIST		1. Branch	2. Division/Group M / B				
3. Incident Name Summit Trail / Bulldog Mtn. / Mack Mtn.		4. Operational Period Date: August 30, 2021 Time: 0700-2100					
5. Operations Personnel							
Operations Chief	Trevor Wallace, Al Mason (T)		Division/Group Supervisor	Josh Fitzpatrick, Jesse Morris (T)			
Operations Chief (Plans)	Chris Orr, Cindi Tonasket-Ebel (T)		Operations Chief (Field)	Steve Bacigalupo, Deana Wall (T)			
Safety Officer	Eric Brown, Philip Bordelon		Air Attack Supervisor	Jamie Lilienthal			
6. Resources Assigned this Period							
	Strike Team/Task Force/ Resource Designator		Leader	Number Persons	Notes	Tentative Last Work Day	
1.	C-18	HC2 MR Contracting MK	Tomas Garcia	20		8/31	
2.	C-21	HC2 North Pacific Forestry	Jesse Chiprez	20		9/7	
3.		* ENG6 3 Rivers E-12 / E-11	N. Zyskowski/B. Graisy	4		LOAN	
4.		* ENG3 Brush E-33 / E-4331 / E-531	Joe Wayne/	6		LOAN	
5.	E-29	ENG4 Fire Control	Steve Michlitch	3		9/10	
6.	E-37	ENG6 Earth Industries	Krishawn Kocher	3		8/30	
7.	E-115	ENG6 Northern Columbia Reforestation	Malachi Silvernail	2		9/6	
8.	E-116	ENG6 JR Wildfire	Robert Weaver	3		9/5	
9.	E-21	WT2 Northern Construction	Don Skare	1		9/12	
10.	E-22	WT2 Hek Jones, LLC	Leo Slover	1		8/30	
11.	E-91	WTS2 Aspen Mountain Resources, Inc.	Chris Kugler	1		9/3	
12.	E-107	CHIP A & H Forestry	Drew Stoneberg	2		9/6	
13.	E-121	CHIP Brothers, Inc.	Adam McKenny	3		9/9	
14.	E-2	DOZ4 JBS	Joe Bretz	1		9/2	
15.	E-519	GRD Owens Freight Lines, Inc.		2		9/9	
16.	O-21	FMOD American Timber	Chris Linsley	2		8/31	
17.	O-115	TFLD	Jeff Happe	1		9/5	
18.	O-75.2	EMTF 2	Jeff Weer	1		9/3	
19.	O-75.3	EMTF 5	Kenny Lam	1		9/3	
20.	E-5004	AMBU Ambulance 2	Rob Harvey	2		9/5	
21.	O-65.55	SOF2	Kris Croddy	1		9/3	
22.	E-106	UTV					
7. Control Operations. Continue chipping operations. Continue to patrol and mop up on direct firelines. Continue to monitor and hold indirect control lines. Continue chipping and road grading on contingency line.							
8. Special Instructions. *Resources swap every two days.							
9. Division/Group Communication Summary							
Function	Frequency	System	Channel	Function	Frequency	System	Channel
Command Repeater	See Comm Plan			Command	See Comm Plan		
TAC				Air To Ground	See Comm Plan		
Prepared by (Resource Unit Leader): Rachel Noonan			Approved by (Planning Section Chief) Greg Funderburk		Date 8/29/2021	Time 2000	

AIR OPERATIONS SUMMARY 220

Prepared By: Ted Hass, AOB

Prepared Date: 08/29/2021

Prepared Time: 1900

INCIDENT NAME: Summit Trail Fire	OPS PERIOD DATE: 08/30/2021	START TIME: 0830	END TIME: 2000	SUNRISE: 0607	SUNSET: 1939
Risk Assessment Mitigations, Special Instructions, and Remarks: Assess Risk Daily: assess visibility , weather, complacency, communications , fatigue, etc. – Make informed risk acceptance decisions.		Helibase Info: Summit Helibase: N48°20.86' x W118°12.00' Summit Helispot: N48°17.23' x W118°14.15' Colville airport (63S) N48°32.65' x W117°53.01'		TFR Info: 1/2951 (rectangle) up to 10,500 feet MSL TFR Frequency: 126.0000	
SITUATIONAL AWARENESS!!! Potential Loaners: N301HP Order to NEWICC through Mt. Tolman.					
ALWAYS MONITOR PRIMARY A/G					

Position	NAME	PHONE #	FREQUENCIES	type	Freq. TX	Freq. RX	FIXED-WING Avail/ Type/ Make-Model/ N#/ AIRTANKERS- order through AA from Mt. Tolman Dispatch
AOBD	Ted Hass	541-646-1318	Air/Air Primary TFR	AM	126.0000	126.0000	
ASGS	Mark Hocken	541-261-1085	Air/Air Secondary	AM	132.5500	132.5500	
ATGS	Jamie Lillenthal	541-529-9492	Colville Agency IA	AM	133.3000	133.3000	
HEBM	Kevin Johnson	541-660-5880	A/G Primary	FM	170.2500	170.2500	
	HELIBASE	541-660-5880	A/G Secondary	FM	167.9500	167.9500	ALL CTRs in paper form to finance. Cost Summary to: 2021.summitrail.finance@firenet.gov
			Air Keller – Mt. Tolman Dispatch	FM	166.3250 (123.0)	172.7750 (156.7)	Helibase commo trailer – (E-193) Summit
			VMED28	FM	155.3400	155.3400	Helibase Water Tender – (E-457) Summit
			Air Guard	FM	168.625 (110.9)	168.625	Helibase Water Tender – (E-195) Colville
Mt. Tolman	Debbie Caudell	509-634-3105	DECK	FM	163.1000	163.1000	

HELICOPTERS:

FAA N#	T Y	MAKE/ MODEL	BASE	AVAIL	REMARKS	FAA N#	TY	MAKE/ MODEL	BASE	AVAIL	REMARKS
N448JS	1	S-61N	Colville	0930	Bucket (CHU_A-34)	350HA	3	AS-350 B3	Summit	0900	Air Attack (A-231)
N205LM	2	205A1++	Summit	0900	Standard (A-82) Limited due to crew						
950FS	3	AS350 B3	Summit	0900	PSD, Recons (A-80)						

AIR OPERATIONS SUMMARY 220

INCIDENT NAME: Bulldog/ Mack Mountain	OPS PERIOD DATE: 08/30/2021	START TIME: 0830	END TIME: 2000	SUNRISE: 0605	SUNSET: 1942
Risk Assessment Mitigations, Special Instructions, and Remarks: Assess Risk Daily: Assess visibility , weather, competency , communications, fatigue, etc. – Make informed risk acceptance decisions.		Helibase Info: Colville Airport: N48°32.65' x W117°53.01' TFR Info: 1/2952 (rectangle) up to 9,500 feet MSL TFR Frequency: 118.2250		See Medical for Hoist Information. Order through NEWICC Dispatch. 509-685-6900 No Hoist Medical Evac call Helibase @ 541-613-1375	
SITUATIONAL AWARENESS!!!					
ALWAYS MONITOR PRIMARY A/G Courtesy Phone Call to NEWICC upon launching aircraft.					
Potential Loaners: H-301HP (type 2) 911CV (type 3) 407MC (type 3) Order through NEWICC Potential Burnout operations on south side of Bulldog Mountain.					

Position	NAME	PHONE #	FREQUENCIES	type	Freq. RX	Freq. TX	FIXED-WING Avail/ Type/ Make-Model/ NH/ AIRTANKERS- order through AA from NE Dispatch
AOBD	Ted Hass	541-646-1318	Air/Air Primary TFR	AM	118.2250	118.2250	
ASGS	Mark Hocken	541-261-1085	Air/Air Secondary	AM	123.8250	123.8250	
ATGS	Jamie Lilienthal	541-529-9492	Colville NF IA (WA02)	AM	132.175	132.175	
HELIBASE MANAGER	Robert Shoemaker	541-613-1375	A/G Primary	FM	172.6125	172.6125	E-Mail ALL Costs and CTRs to: 2021.bulldogmountain.finance@firenel.gov
	HELIBASE	541-613-1375	A/G Colville IA (AG51)	FM	168.3125	168.3125	Helibase commo trailer = HELICOM (E-103)
			NEWICC Flight Follow	FM	159.435 (156.7)	151.160 (156.7)	
			V MED28	FM	155.3400	155.3400	
			Air Guard	FM	168.625	168.625 (TONE 110.9)	
NEWICC		509-685-6900	DECK	FM	163.1000	163.1000	

HELICOPTERS:

FAA N#	T	Y	MAKE/ MODEL	BASE	AVAIL	REMARKS	FAA N#	TY	MAKE/ MODEL	BASE	AVAIL	REMARKS

INCIDENT RADIO COMMUNICATIONS PLAN I-205		1. INCIDENT NAME		2. DATE/TIME PREPARED		3. OPERATIONAL PERIOD DATE/TIME					
Summit Trail Fire		Summit Trail Fire		08/29/2021 1800Hrs		08/30/2021 All Shifts					
4. BASIC RADIO CHANNEL UTILIZATION											
Ch #	Function	Channel Name	Assignment	RX Freq	NW	RX Tone/NAC	TX Freq	NW	TX Tone/NAC	Mode Analog (A) Digital (D) Mixed (M)	Remarks
1	Command	CMD1		170.1375	N	100.0	165.6750	N	100.0	A	Oregon City Ridge (Center of Fire Area)
2	Command	GMD2			N			N		A	Out of Service(Repeater Removed)
3	Command	CMD3		172.5500	N	100.0	167.5750	N	100.0	A	Cody Butte (West of Fire)
4	Command	CMD4		170.0000	N	100.0	166.6750	N	100.0	A	Grizzly Mtn (North Side of Fire)
5	Tactical	TAC5	Structure	168.2500	N	100.0	168.2500	N	100.0	A	
6	Tactical	TAC6	DIV F	168.0500	N	100.0	168.0500	N	100.0	A	
7	Tactical	TAC7	DIV J	166.7750	N	100.0	166.7750	N	100.0	A	
8	Tactical	TAC8	DIV H	168.6000	N	100.0	168.6000	N	100.0	A	
9	Tactical	TAC9	DIV U	166.7250	N	100.0	166.7250	N	100.0	A	
10	Tactical	TAC10	DIV G	168.2000	N	100.0	168.2000	N	100.0	A	
11	Command	CMD11		170.6875	N	100.0	166.5750	N	100.0	A	MONUMENTAL MTN (East Side of Fire)
12	Tactical	REDNET		153.8300	N		153.8300	N		A	
13	Air to Ground	A/G Pri		170.2500	N		170.2500	N		A	
14	Air to Ground	A/G Sec		167.9500	N		167.9500	N		A	
15	Medical A/G	VMED28		155.3400	N		155.3400	N		A	A/G use with Air Ambulance
16	AIRGUARD	AIRGUARD		168.6250	N		168.6250	N	110.9	A	
5. Special Instructions: "Summit/Bulldog Communications" 503-867-3045											
6. I-205 Prepared By: Communications Unit Leader				Name: Seth Baumgarten				Signature: <i>Seth Baumgarten</i>			

INCIDENT RADIO COMMUNICATIONS PLAN I-205		1. INCIDENT NAME		2. DATE/TIME PREPARED		3. OPERATIONAL PERIOD DATE/TIME					
		Bulldog Mtn & Mack Mtn		08/29/2021 1800Hrs		08/30/2021 All Shifts					
4. BASIC RADIO CHANNEL UTILIZATION											
Ch #	Function	Channel Name	Assignment	RX Freq	N/W	RX Tone/NAC	TX Freq	N/W	TX Tone/NAC	Mode Analog (A) Digital (D) Mixed (M)	Remarks
1	TACTICAL	TAC1	DIV M/B	168.0500	N	107.2	168.0500	N	107.2	A	
2	TACTICAL	TAC2		168.6000	N	107.2	168.6000	N	107.2	A	
3	TACTICAL	TAC3		166.7250	N	107.2	166.7250	N	107.2	A	
4	TACTICAL	TAC4		166.7750	N	107.2	166.7750	N	107.2	A	
5	TACTICAL	TAC5		168.2500	N	107.2	168.2500	N	107.2	A	
6	TACTICAL	TAC6		168.2000	N	107.2	168.2000	N	107.2	A	
7	COMMAND	CMD7		172.8375	N	107.2	162.9875	N	107.2	A	LOCATED ON JACKKNIFE MTN
8	COMMAND	CMD8		170.2375	N	107.2	162.1875	N	107.2	A	LOCATED ON GRAVES MTN
9	Local RPTR	FS JACKKNIFE		172.3750	N	146.2	165.7500	N	156.7	A	LOCATED ON JACKKNIFE MTN
10	Local RPTR	DNR COLVILLE		159.4350	N	156.7	151.1600	N	156.7	A	LOCATED ON FLAGSTAFF MTN
11	Local TAC	REDNET		153.8300	N		153.8300	N		A	
12	Local A/G	A/G 03		166.6125	N		166.6125	N		A	
13	Local A/G	A/G 51		168.3125	N		168.3125	N		A	
14	Air to Ground	A/G PRI		172.6125	N		172.6125	N		A	
15	Medical A/G	V MED28		155.3400	N		155.3400	N		A	
16	AIRGUARD	AIRGUARD		168.6250	N		168.6250	N	110.9	A	
5. Special Instructions:								"Summit/Bulldog Communications" 503-867-3045			
6. I-205 Prepared By: Communications Unit Leader				Name:		Seth Baumgarten		Signature: <i>Seth Baumgarten</i>			

SUMMIT TRAIL / BULLDOG MTN / MACK MTN FIRES SAFETY MESSAGE

FIREFIGHTING AIRCRAFT

8/30/21

Today's modern day aerial firefighting equipment is more powerful, can carry much heavier payloads than ever before, and can maneuver in difficult terrain. If you have been in this game for very long you have probably found yourself near helicopter bucket drops or fixed wing retardant drops. Our hats are off to the pilots that risk their lives daily to help us "Ground Pounders".



While it is always great to work directly with helicopters and fixed wing aircraft; it is a risky operation for both firefighter and pilot. Here is some simple math:

Water weighs 8.3 pounds per gallon X 1000-gallon bucket on our type 1 helicopter= 8300 pounds of water coming down with vengeance!

While it's tempting to get as close as you so can to capture that perfect Instagram pic or video of a bucket drop, you are actually putting yourself at great risk. It is VITAL to follow the following best practices when working around aircraft.

UNOFFICIAL WATCHOUT SITUATION: WATER COMING FROM A CLOUDLESS SKY!

- Be aware of the location and flight patterns (final approach, drop zone, exit) of aircraft during drop operations.
- Ensure you or your supervisor have positive contact with the pilot before the drop.
- Clear personnel out of the target area before the drop is conducted. If an individual is caught unaware in a drop zone:
 - Do not run unless escape is guaranteed.
 - Get clear of dead snags and tree tops.
 - Be aware of rolling debris below the drop site in steep terrain.

Our pilots and Air Attack truly do care about the firefighter working on the ground so please get out of their way so they can help you!



FINAL THOUGHT: When aircraft are inbound, listen to air to ground.
PREPARED BY: NW-7 SAFETY OFFICER ERIC BROWN



Northwest MAC Group

Northwest Coordination Center
150 SW Harrison St Suite 400
Portland OR 97201
503-808-2720

August 3, 2021

To: Incident Commanders on Pacific Northwest (PNW) IMTs, IMTs working in the Geographic Area, and all PNW Agency Administrators
From: Chuck Turley, PNW MAC Acting Chair on behalf of all PNW MAC Agency Executives
Subject: COVID Mitigation Expectations and Requirements

The frequency of COVID exposure and cases is increasing on our PNW wildfire incidents and within support functions. PNW MAC has reviewed the multiple guidance documents provided by CDC, Wildland Fire Medical and Public Health Advisory Team (MPHAT), and federal, state, and local entities. Beginning immediately our expectation and direction is that all PNW incidents and their support functions will implement and enforce the following:


- for all resources assigned to an incident within the PNW, and for our NW IMTs assigned outside the PNW, wear a mask at all times whether inside or outside. Exceptions include working alone, working on the fire line, having a medical exemption, and/or pilots and flight crew during all phases of flights for the following missions: airtanker, smokejumper, ATGS, ASM, point-to-point, HELCO, short-haul, rappel, and aerial ignition,
- highly encourage limiting access to all fire related facilities, and
- highly encourage maximum use of virtual meetings to the extent possible.

The PNW MAC and partner agencies are not authorizing the “Module as One” concept nor any process that would lessen the expectations and requirements set forth in this letter.


This direction applies to all levels of incident operations and all aspects of an incident including but not limited to transportation to/from incidents, ICPs, spike camps, helibases, tanker bases, ground support units, dispatch centers, smokejumper bases, caches, etc.

Thank you for your vigilance of COVID protections.

Respectfully,



 Chuck Turley
 PNW MAC Acting-Chair
 Washington Department of Natural Resources



 Date

- Bureau of Land Management
- U.S. Forest Service
- U.S. Fish and Wildlife Service
- National Park Service

- Bureau of Indian Affairs
- Washington State Fire Marshal
- Washington State Association of Fire Chiefs
- Washington State Dept. of Natural Resources

- Oregon Department of Forestry
- Oregon Fire Chiefs Association
- Oregon State Fire Marshal

Finance Message

Bulldog Mountain/Mack Mountain

Please continue to send all Bulldog Mtn. and Mack Mtn. finance documentation (*SIGNED* CTR/Shift ticket/AD form/agreement/etc.) to: 2021.bulldogmountain.finance@firenet.gov or use the QR code



*Indicate the name of the fire you worked on in the REMARKS section every day. Continue to write the fire name & number of the fire you were ordered on at the top of the CTR/Shift Ticket.

- All resources reassigned from Bulldog Mountain to Summit Trail...please see finance to finalize the Bulldog portion of your time.

FINANCE PHONE SUPPORT: Andrea Andresen (530) 375-7205

Finance Message

Summit Trail

Please see Finance:

C-18	MR Contracting	Missing Shift tickets
E-1	INNES FORESTRY	SHIFT TICKET COMMENTS & CHUWEAH DEMOB PAYMENT
E-19	Aspen Mountain Resources	Missing 8/26 Shift ticket
E-034	CORWIN CORP (reefer)	SHIFT TICKET FROM FACILITIES
E-040	INCIDENT SOLUTIONS	SHIFT TICKETS FROM COMM UNIT
E-048	SIMONS EQUIPMENT	Missing shift tickets after 8/17
E-053	DESAULT	CHUWEAH DEMOB PAYMENT & missing 8/24 shift ticket
E-119	WYEAST	SHIFT TICKET DATES
E-184	WILL LOGGING & CONSTRUCTION	TRAVEL TO INCIDENT INFO
E-193	UNDERDOG TIM	Missing shift ticket & signatures
E-199	G&N LLC	Shift ticket comments
E-235	WET & RED	SIGNATURE DATES ON SHIFT TICKETS
E-287	PIERSOLLS CONTRACTING	Missing shift tickets
E-320	s&I SERVICES	CORRECTIONS TO SHIFT TICKETS
E-329	C&K	EMILE/CARL TO SEE AUDREY
E-411	ARNOLD, BARBARA	BEHIND IN SHIFT TICKETS
E-450	WEER, RENAE	BEHIND IN SHIFT TICKETS
E-494	BAILEY ENTERPRISES	BEHIND IN SHIFT TICKETS

Reassigned to Summit Trail - See Finance to Close time and receive new resource order

<u>Old</u>	<u>New</u>	<u>Company</u>
E-1	E-549	INNES WOOD PRODUCTS
E-63	E-544	NORTHERN CONSTRUCTION
E-19	E-545	ASPEN MOUNTAIN RESOURCES
E-20	E-546	H&H ENTERPRISES
E-108	E-547	STOTTS CONSTRUCTION
E-105	E-548	MT SPOKANE ADVENTURE SPORTS -EERA?
E-18	E-554	WESTERN PROCESSING-EERA?
E-57	E-555	NORTH SLOPE RESOURCES
E-17	E-553	SWEDBERG CONTRACTING
E-123	E-550	MCCLURE EQUIPMENT

Photos and Videos Needed

Photos and short videos (30 seconds or less) are needed to tell the story of the Summit Trail, Bulldog Mountain & Mack Mountain Fires.

Please send them to PIO staff

via text (541)222-9241

-or-

email joleary@blm.gov

Provide your name for credit and basic info about where the photo was taken and what's happening in it.

Your photos and videos are being posted at:

Inciweb -

Summit Trail <https://inciweb.nwcg.gov/incident/7677/>

Bulldog Mountain <https://inciweb.nwcg.gov/incident/7785/>

Mack Mountain <https://inciweb.nwcg.gov/incident/7814/>

Twitter - [@Colville NF](https://twitter.com/Colville_NF)

Facebook - <https://www.facebook.com/CCTBroadcasts>

<https://www.facebook.com/colvillenf/>

<https://www.facebook.com/newfireinfo>

<https://www.facebook.com/nwteam7>

Thank you!



TEAM 7 HOSE LAY KIT
7/16/2014

Item	Amount
1½ in. synthetic hose	1000 ft.
1 in. synthetic hose	500 ft.
¾ in. garden hose	500 ft.
1½ in. gated wye	5 ea.
1½ in. - 1 in. reducers	5 ea.
1 in. combination nozzle	5 ea.
1 in. - ¾ in. reducer	5 ea.
¾ in. valve, shutoff, ball	5 ea.
¾ in. Nozzle	5 ea.
¾ in gated wyes	5 ea.

Sprinkler Kit NFES # 1048

Item	Amount
Sprinkler head w/couplings	4 ea.
¾ in. garden hose	250 ft.
1½ x 1½ x 1 in. Tee	4 ea.
1 x ¾ reducer	4 ea.
1½ in. - 1 in. reducers	1 ea.
¾ in gated wyes	2 ea.
¾ in. valve, shutoff, ball	4 ea.
¾ in. Nozzle	1 ea.
¾ pressure regulator,	4 ea.
1 in. nozzle, plastic 60 gpm	1 ea.
10 in. adjustable wrench	1 ea.

LINE ORDER PROCESS

All line orders will go through the Comm. Unit.
Preferred method is over the radio.
The alternate will be to call COML. At 503-867-3045

Team 7 Line Supply Order		Order #			
Date & Time Order Placed	Deliver To Location/Time (Division, Drop Point, Heli Spot, Lat./Long)	Delivery Method (Driver, Heli, DIVS to P/U)			
Order received in Communications (name & time)		Ordered by (name and Position)			
Order received in Supply by (name & time)		Ground Contact			
Order received in Transportation by (name & time)		Contact Freq.			
Order received in Helibase by (name & time)		Special Instructions/line length/ elevation			
Order shipped to line by (name & time)					
#	Item	Amount	#	Item	Amount
1	Meals #1842	MRE 12/Cs	33	Slingable Bag (Pot.) #0435	
2	Water 0048	5 gal cubies	34	Slingable Bag (Sup.)72 g. #0426	
3	Gatorade	24/Cs	35	Coffee Kit #0480	
4	Batteries, AA #0030	24/pg	36	Coffee 3lb Can	
5	Batteries, AAA #7471	24/pg	37	Folda-Tank 1000 gal #0661	
6	Gas	Unleaded/5 gal	38	Pumpkin 3000 gal. #0568	
7	2 Cycle Oil #0341	Qt	39	Backpack Pump #1149	
8	2 cycle Oil #3444	1 Gal. mix (5 gal.)	40	Mark III pump + Kit #0148	
9	Diesel		41	Lightweight Pump #0686	
10	Bar Oil #1880	Gal	42	Volume Pump # 1222	
11	Shovel #0171		43	Hose 1 ½" #1239	100' lg
12	Pulaski #0146		44	Hose 1" #1238	100' lg
13	McLeod #0296		45	Hose ¾" #1016	50' lg
14	Combi #1180		46	Reducer 1½" to 1" #0010	
15	Chainsaw Kit #0340		47	Reducer 1" to ¾" #0733	
16	Drip Torch #0241	Empty	48	Gated "v" 1 ½" #0231	
17	Fussee #0105		49	Gated "v" 1" #0259	
18	Sleeping Pad #1566		50	Gated "v" ¾" #0904	
19	Sleeping Bag #1062		51	In-line Tee 1½" to 1" #0230	
20	Fly Tent #0970		52	Nozzle KK 1 ½" #1082	
21	Plastic Sheeting #0143		53	Nozzle KK 1" #1081	
22	Parachute Cord #0533		54	Nozzle ¾" #0136	
23	Fiber Tape #0222		55	Nozzle, Forester 1" #0024	
24	Garbage Bags #0021		56	Sprinkler kit #1048 (4 head)	
25	Leadline 3000 lbs #0528		57		
26	Cargo Net 3000lb #0531		58		
27	Swivel 3000lb #0526		59	Team 7 Hose Lay Kit	
28	Foam 5 gal. #1145		60		
29	Toilet Paper #0142		61		
30	Bath in a Bag, Small #0206		62		
31	Bath in a Bag, Large #0712		63		
32			64		

Summit Trail (WA-COA-200087)
Bulldog Mountain (WA-COF-2348)
Mack Mountain (WA-COF-2338)



Demobilization Procedure

1. Resources identified for demobilization should obtain Checkout Form (ICS-221) from Demobilization Unit Leader (DMOB) at the 0700 operational briefing. The ICS-221 may also be obtained by emailing DMOB at: 2021.bulldogmountain.demob@firenet.gov or 2021.summittrail.demob@firenet.gov.
2. Resources will obtain checkout signatures from Supply, Communications, Ground Support and Finance at the Forward Operating Base at Kettle Falls or Inchelium ICP.
3. Completed Demobilization Checkout Forms will be submitted to DMOB. DMOB will confirm time of departure and estimated time of arrival at home unit.

Demobilization Phone Support: Tom Cuellar, 208-859-2254

Tentative Demobilization List:

Bulldog Mountain / Mack Mountain:

REQ #	RESOURCE NAME	KIND	DEMOB DATE
E-37	EARTH INDUSTRIES LLC - E-2	ENG6	08/30/2021
REQ #	RESOURCE NAME	KIND	DEMOB DATE
C-8	NW - CURLEW JOB CORPS - 3	CC	08/31/2021
E-18	WESTERN PROCESSING	MAST	08/31/2021
E-22	HEK JONES LLC - WATER TENDER TYPE 2-PETERBUILT	WTT2	08/31/2021
E-57	NORTH SLOPE RESOURCES CO	MAST	08/31/2021
REQ #	RESOURCE NAME	KIND	DEMOB DATE
O-21	AMERICAN TIMBER AND FIRE LLC - MOD#02	FMOD	09/01/2021
O-45	BURKE, RANDY LEE	HEQB	09/01/2021
O-62	HUGHES, DUANE EDWARD	RADO	09/01/2021
O-63	DUARTE, MARCUS JOHN	RADO	09/01/2021
O-116	REINHARDT, PETER L	EMTF	09/01/2021

Summit Trail:

REQ #	RESOURCE NAME	KIND	DEMOB DATE
E-26	SMOKEY THE CUB WTS2 -	WTS2	08/30/2021
E-61	TOLLEFSON CONSTRUCTION INC - 41 EXCA T2	EXCA	08/30/2021
E-235	WET 'N RED, LLC -WTS2	WTS2	08/30/2021
E-237	K & R CONTRACTING, LLC WTS2	WTS2	08/30/2021
E-407	RATTLESNAKE RIDGE FIRE SUPPRESSION, INC. ENGINE - T5	ENG5	08/30/2021
O-361	EVANS BERNELL, REGINALD	HECM	08/30/2021
O-462	LORDS, JOSEPH S	TFLD	08/30/2021
O-464	BOSS, MATTHEW	TFLD	08/30/2021
	Continued on Next Page...		

Summit Trail Demobilization (continued)			
0-490	CLEVELAND, VANCE	SECM	08/30/2021
0-495	KUJALA, JAMES L	TFLD	08/30/2021
0-529	PHILLIP, MCLAUGHLIN	HEQB	08/30/2021
0-530	TURNER, CORBY	HEQB	08/30/2021
REQ #	RESOURCE NAME	KIND	DEMOB DATE
E-435	TIMBERED RANGE-MASTICATOR - BOOM MOUNTED, T1 -	FEL1	08/31/2021
E-439	BOULDER RIDGE CONST LLC MASTICATOR - BOOM MOUNTED, T1 -	FEL1	08/31/2021
E-5000	VAN DYKE LOGGING INCORPORATED - 5NR00364 DOZ2	DOZ2	08/31/2021
0-45	G H RANCH EMT - WILSON, JOELLE	EMTF	08/31/2021
0-81	SWEDBERG CONTRACTING CORP. -FAL1	FAL1	08/31/2021
0-323	WATT, LAURIE	CAMP	08/31/2021
0-385	MED TRANSPORT -GOLEMAN, SHANEL -	EMTF	08/31/2021
0-393	HAVLINA, DOUGLAS	SOFR	08/31/2021
0-504	MCKEITH, ADAM THAYER	HEQB	08/31/2021
0-508	BOWER, JOEL ALBERT	EMPF	08/31/2021
REQ #	RESOURCE NAME	KIND	DEMOB DATE
E-46	MUD LAKE OIL INC FT1	FT1	09/01/2021
E-232	JDB3 LLC - DOZ2	DOZ2	09/01/2021
E-255	MORRIS FORESTRY	MAST	09/01/2021
E-321	AEGIS LOGISTICS LLC HNDW -	HNDW	09/01/2021
E-427	RIVERBANKS DOZ2	DOZ2	09/01/2021
E-433	GARY R. WRIGHT MAST - BOOM MOUNTED, T1	MAST	09/01/2021
E-447	HANDWASHING STATION (TRAILER MOUNTED), T1 - NOR MISC	HNDW	09/01/2021
E-465	ENGINE - T6 -KS-KSS-461	ENG6	09/01/2021
0-239	DESAUTEL, CODY	TFLD	09/01/2021
0-417	LAHTI, BROC	EMTF	09/01/2021
0-522	ENSMINGER, VICTOR	HEQB	09/01/2021
0-683	REINHARDT, PETER L	EMTF	09/01/2021



**NW Team 7 – C & G Phone List for
Summit Trail, Bulldog Mountain & Mack Mountain Fires**

Incident Commander	Nate LeFevre	541-255-6595
Deputy Incident Commander	Eric Knerr	541-219-1172
Safety Officer	Eric Brown	928-699-3477
Public Information Officer	Cheyne Rossbach	541-579-0648
Liaison Officer	Shawn Christianson	509-429-3348
Operations Section Chief	Trevor Wallace	541-973-8738
Operations – Planning	Chris Orr	530-640-1464
Operations – Planning (t)	Cindi Tonasket-Ebel	509-899-0298
Air Operations Branch	Ted Hass	541-646-1318
Planning Section Chief	Greg Funderburk	808-936-4873
Logistics Section Chief	Max Yager	541-690-6627
Finance Section Chief	Andrea Andresen	530-375-7205



SUMMIT TRAIL

ANDY PALMER-DUTCH CREEK PROTOCOL

UPDATED 8/25/21

LEADER’S INTENT: To establish **approximate** travel times from key areas of the fire to ICP/MEDICAL UNIT as well as hospitals in Colville, Spokane, and Seattle, Washington via ground transportation. See Medical Plan (“206”) for travel times via air. Not every DP is on this chart.

Ground Transport Only	ICP MED UNIT	Mt. Carmel Colville, WA. (Level 4)	Sacred Heart Spokane, WA. (Level 2)	Harborview Seattle, WA. (Level 1/Burn)
DP-1	30 minutes	2 hours	3 hours	6 hours
DP-50	30 minutes	2 hours	3 hours	6 hours
DP-54	1 hour	2.5 hours	3.5 hours	6.5 hours
DP-58	1.5 hours	3 hours	4 hours	7 hours
DP-61	1.5 hours	3 hours	4 hours	7 hours
DP-158	20 minutes	2.25 hours	3.5 hours	6.75 hours
DP-74	1.75 hours	2.75 hour	3.75 hours	6.75 hours
DP-85	15 minutes	1.75 hours	2.75 hours	5.75 hours
DP-83	15 minutes	2 hours	3.5 hours	6.75 hours
DP-130	30 minutes	2 hours	3 hours	6 hours
DP- 131	30 minutes	2 hours	3 hours	6 hours
DP-249	40 minutes	2.5 hours	3.5 hours	6.5 hours
DP-156	45minutes	2.5 hours	3.5 hours	6.5 hours
DP-135	20 minutes	2.25 hours	3.5 hours	6.75 hours
DP-151	15 minutes	2 hours	3 hours	6 hours
DP-120	1.75 hours	3.25 hours	4.25 hours	7.25 hours
DP-122	1.75 hours	3.25 hours	4.25 hours	7.25 hours
DP-133	45 minutes	2.5 hours	3.5 hours	6.5 hours
DP-140	20 minutes	2.25 hours	3.5 hours	6.75 hours
DP-145	30 minutes	2 hours	3 hours	6 hours



BULLDOG MTN. / MACK MTN.

ANDY PALMER-DUTCH CREEK PROTOCOL

UPDATED 8/25/21

LEADER'S INTENT: To establish **approximate** travel times from key areas of the fire to ICP/MEDICAL UNIT as well as hospitals in Colville, Spokane, and Seattle, Washington via ground transportation. See Medical Plan ("206") for travel times via air. Not every DP is on this chart.

Ground Transport Only	ICP MED UNIT	Mt. Carmel Colville, WA. (Level 4)	Sacred Heart Spokane, WA. (Level 2)	Harborview Seattle, WA. (Level 1/Burn)
DP-57 Mack Mtn Fire	50 minutes	1 hour	2.5 hours	6 hours
DP-55 Davis Lake	1 hour	1.25 hours	2.75 hours	6.25 hours
DP-50	45 minutes	1 hour	3.5 hours	6.5 hours
DP-80	1.5 hours	3 hours	4 hours	7 hours
DP-35 Staging	45 minutes	1 hour	3.5 hours	6.5 hours
DP-70	1 hour	1.25 hours	2.75 hours	6.25 hours
DP-60	1 hour	1.25 hour	2.75 hours	6.25 hours

MOST DROP POINTS ARE APPROXIMATELY 15 MINUTES FROM A HELISPOT. STUDY YOUR MAP, KNOW WHERE YOU ARE WORKING, AND KNOW WHERE YOUR MEDICAL HELP IS.

SITUATIONAL AWARENESS IS YOUR JOB.

Medical Plan ICS-206

Incident/Project Name	Operational Period
Summit Trail	August 30, 2021 0600-0600

Ambulance Services				
Name	Complete Address	Phone	Advanced Life Support	
			Yes	No
Colville Tribal EMS	Inchelium, WA	509-634-2472		X
Stevens Co Sheriffs Ambulance	Colville, Wa	509-684-2555	X	

Air Ambulance Services		
Name	Phone	Type of Aircraft & Capability
Life Flight	800-232-0911	Rotor
Spokane County Sheriff Rescue 3	509-532-8930	Rotor with hoist
Fairchild AFB	509-634-3100 (MTFC)	Rotor with hoist/Medical/Medevac

Hospitals								
Name/ Address	GPS Datum – WGS 84		Travel Time Air Gnd		Phone	Helipad Yes No		Level
Mt. Carmel Hospital 982 E. Columbia Ave Colville, WA	Lat:	N 48° 33.00'	30	1	509-685-5120	X		IV
	Long:	W 117° 53.98'	MIN	HRS				
Sacred Heart Hospital 101 W. 8 th St Spokane, WA	Lat:	N 47° 39.1'	45	2.5	509-474-3600	X		II
	Long:	W 117° 24.85'	MIN	HRS				
Harborview 325 9 th Ave Seattle, WA	Lat:	N 47° 36.5'	1.5	5.5	206-744-2042	X		I / Burn Unit
	Long:	W 122° 19.67'	HRS	HRS				
Coulee Medical Ctr 411 Fortuyn Rd Grand Coulee, WA	Lat:	N 47° 56.51'	20	1.5	509-631-4112	X		IV
	Long:	W 119° 0.43'	MIN	HRS				
Confluence Health 1201 S. Miller St Wenatchee, WA	Lat:	N 47° 24.43'	30	3.5	509-433-3115	X		II
	Long:	W 120° 19.36'	MIN	HRS				

Branch	Division	Group	Radio Designator	Resource #	Name	Capabilities
F			Medic 8	O-659	Angel Thorsvold	ALS
			EMT 4	O-684	Stephan Blaskovics	BLS
			EMT 1	O-45	Joelle Wilson	BLS
			Ambulance 4	E-393	Wilkerson/Jack	ALS
			Medic 2	O-508	Joel Bower	ALS
			EMT 6	O-599	John McIntyre	BLS
			Medic 7	O-546	Dustin McSherry	ALS
			Ambulance 1	E-520	Johnson / Hilliard	ALS
			EMT 3	O-683	Peter Reinhardt	BLS
			EMT 12	O-541	Aron Jenkerson	BLS
			EMT 7	O-510	Nathaniel Bess	BLS
			EMT 8	O-509	Luke Lindgren	BLS
			Ambulance 3	E-151	Johnston / Kerns	ALS
			Medic 3	O-511	Taylor Morrow	ALS
			ICP Medical Unit		Howell	BLS
					Lizzy Krause	BLS
			Ambulance 5	O-707	Hogue/ Doughty	ALS
				E-5003		

Prepared By (MEDL)	Date	Reviewed By (Safety)	10. Date
\s\ Bill Howell 253 229 3394	08/29/21	\s\ Eric Brown	08/29/21

Medical Incident Report

In the event of a medical emergency **Contact the Communications Unit** and utilize the Medical Incident Report (found on **page 118 in the IRPG** or the **last page of the IAP**) to provide information to communications.

If a medical emergency occurs in ICP please contact Communications at **503-867-3045**

Address of ICP
16 Short Cut Rd
Inchelium, Wa 98138

Medical Plan ICS-206

Incident/Project Name	Operational Period
Bulldog Mountain Fire	Date/Time August 30, 2021 0600-2000

Ambulance Services				
Name	Complete Address	Phone	Advanced Life Support	
			Yes	No
Stevens CO Ambulance	425 N Hwy 395 Colville, WA	911 / 509-684-8261	X	

Air Ambulance Services		
Name	Phone	Type of Aircraft & Capability
WA Air Guard Fairchild AFB	509-685-6900	Hoist/Medical/Transportation
Life Flight Spokane	800-232-0911	Rotor
Spokane County Sheriff R3	509-532-8930	Rotor with hoist
2 Bear Air Rescue Kalispell, MT	406-758-5610 ext 1	Rotor with hoist

Hospitals								
Name/ Address	GPS Datum – WGS 84		Travel Time		Phone	Helipad		Level
	Lat:		Air	Gnd		Yes	No	
Mt Carmel Hospital 982 E. Columbia Ave Colville, WA	Long:	N 48° 32.425' W 117° 53.554'	5 MIN	30 mins	509-685-5100	X		IV
Sacred Heart MC 101 W. 8 th Ave Spokane, WA	Lat:	N 47° 38.955'	30 MIN	1.5 HRS	509-474-3600	X		II
Harborview MC Seattle, WA	Long:	N 47° 36.251' W 122° 19.453'	1.5 HRS		206-744-3000	X		I / Burn Unit

Branch	Division	Group	Radio Designator	Name	Capabilities
	Spike		MEDL-T	Kasey Austin	ALS
	Spike		Med Mgr	Lori Seitz	BLS
	Division B/M		EMT 2	Jeff Weer	BLS
	Division B/M		EMT 5	Kenny Lam	BLS
	Division B/M		Ambulance 2	Rob Harvey	ALS

Prepared By (MEDL)	Date	Reviewed By (Safety)	10. Date
/s/ Kasey Austin MEDL-T 509-499-0340	8/29/21	/s\ Eric Brown	8/29/21

Medical Incident Report

In the event of a medical emergency **Contact the Communications Unit** and utilize the Medical Incident Report (found on page 118 in the IRPG or the last page of the IAP) to provide information to communications.

Forward Operating Base (FOB):

768 Old Kettle RD
Kettle Falls, WA 99141

24 Hour Emergency Number 503-867-3045

MEDICAL PLAN (ICS 206 WF)

Controlled Unclassified Information//Basic

Medical Incident Report																													
<p>FOR A NON-EMERGENCY INCIDENT, WORK THROUGH CHAIN OF COMMAND TO REPORT AND TRANSPORT INJURED PERSONNEL AS NECESSARY.</p> <p>FOR A MEDICAL EMERGENCY: IDENTIFY ON SCENE INCIDENT COMMANDER BY NAME AND POSITION AND ANNOUNCE "MEDICAL EMERGENCY" TO INITIATE RESPONSE FROM IMT COMMUNICATIONS/DISPATCH.</p>																													
<p>Use the following items to communicate situation to communications/dispatch.</p>																													
<p>1. CONTACT COMMUNICATIONS / DISPATCH (Verify correct frequency prior to starting report) <i>Ex: "Communications, Div. Alpha. Stand-by for Emergency Traffic."</i></p> <p>2. INCIDENT STATUS: Provide incident summary (including number of patients) and command structure. <i>Ex: "Communications, I have a Red priority patient, unconscious, struck by a falling tree. Requesting air ambulance to Forest Road 1 at (Lat./Long.) This will be the Trout Meadow Medical, IC is TFLD Jones. EMT Smith is providing medical care."</i></p>																													
Severity of Emergency / Transport Priority	<input type="checkbox"/> RED / PRIORITY 1 Life or limb threatening injury or illness. Evacuation need is IMMEDIATE <i>Ex: Unconscious, difficulty breathing, bleeding severely, 2° – 3° burns more than 4 palm sizes, heat stroke, disoriented.</i> <input type="checkbox"/> YELLOW / PRIORITY 2 Serious Injury or illness. Evacuation may be DELAYED if necessary. <i>Ex: Significant trauma, unable to walk, 2° – 3° burns not more than 1-3 palm sizes.</i> <input type="checkbox"/> GREEN / PRIORITY 3 Minor injury or illness. Non-Emergency transport <i>Ex: Sprains, strains, minor heat-related illness.</i>																												
Nature of Injury or Illness & Mechanism of Injury			<i>Brief Summary of Injury or Illness (Ex: Unconscious, Struck by Falling Tree)</i>																										
Transport Request			<i>Air Ambulance / Short Haul/Hoist Ground Ambulance / Other</i>																										
Patient Location			<i>Descriptive Location & Lat. / Long. (WGS84)</i>																										
Incident Name			<i>Geographic Name + "Medical" (Ex: Trout Meadow Medical)</i>																										
On-Scene Incident Commander			<i>Name of on-scene IC of Incident within an Incident (Ex: TFLD Jones)</i>																										
Patient Care			<i>Name of Care Provider (Ex: EMT Smith)</i>																										
<p>3. INITIAL PATIENT ASSESSMENT: Complete this section for each patient as applicable (start with the most severe patient)</p> <p>Patient Assessment: See IRPG page 106</p> <p>Treatment:</p>																													
<p>4. TRANSPORT PLAN:</p> <p>Evacuation Location (if different): (Descriptive Location (drop point, intersection, etc.) or Lat. / Long.) Patient's ETA to Evacuation Location:</p> <p>Helispot / Extraction Site Size and Hazards:</p>																													
<p>5. ADDITIONAL RESOURCES / EQUIPMENT NEEDS:</p> <p><i>Example: Paramedic/EMT, Crews, Immobilization Devices, AED, Oxygen, Trauma Bag, IV/Fluid(s), Splints, Rope rescue, Wheeled litter, HAZMAT, Extrication</i></p>																													
<p>6. COMMUNICATIONS: Identify State Air/Ground EMS Frequencies and Hospital Contacts as applicable</p> <table border="1" style="width: 100%; border-collapse: collapse;"> <thead> <tr> <th style="width: 10%;">Function</th> <th style="width: 20%;">Channel Name/Number</th> <th style="width: 15%;">Receive (RX)</th> <th style="width: 15%;">Tone/NAC *</th> <th style="width: 15%;">Transmit (TX)</th> <th style="width: 25%;">Tone/NAC *</th> </tr> </thead> <tbody> <tr> <td>COMMAND</td> <td></td> <td></td> <td></td> <td></td> <td></td> </tr> <tr> <td>AIR-TO-GRND</td> <td></td> <td></td> <td></td> <td></td> <td></td> </tr> <tr> <td>TACTICAL</td> <td></td> <td></td> <td></td> <td></td> <td></td> </tr> </tbody> </table>						Function	Channel Name/Number	Receive (RX)	Tone/NAC *	Transmit (TX)	Tone/NAC *	COMMAND						AIR-TO-GRND						TACTICAL					
Function	Channel Name/Number	Receive (RX)	Tone/NAC *	Transmit (TX)	Tone/NAC *																								
COMMAND																													
AIR-TO-GRND																													
TACTICAL																													
<p>7. CONTINGENCY: Considerations: If primary options fail, what actions can be implemented in conjunction with primary evacuation method? Be thinking ahead.</p>																													
<p>8. ADDITIONAL INFORMATION: Updates/Changes, etc.</p>																													
<p>REMEMBER: Confirm ETA's of resources ordered. Act according to your level of training. Be Alert. Keep Calm. Think Clearly. Act Decisively.</p>																													