






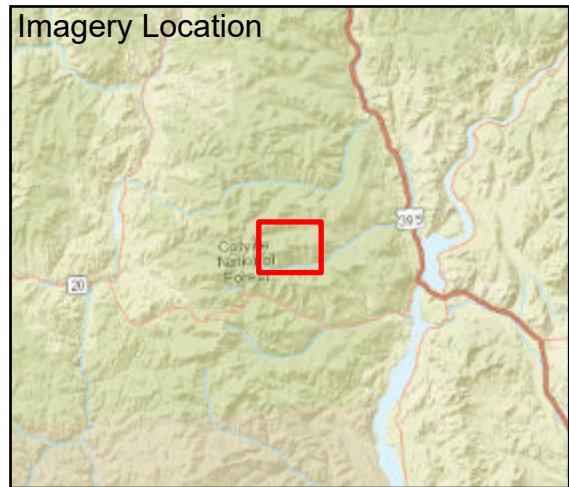





Fire: Mack Mountain  
 Briefing Date: 20210825  
 Imagery Date: 20210824  
 Imagery Time: 2040 MDT  
 IR Analyst: Chris Maxwell  
 Interpreted Acreage: 1241

-  Heat Perimeter
-  Intense Heat
-  Scattered Heat
-  Isolated Heat Source
-  Possible Heat Source
-  Cloud Cover
-  Area Covered by IR Flight



NAD 1983 UTM ZONE 10N

SCALE: 1:27,000



Copyright: © 2013 National Geographic Society, i-cubed, Esri, HERE, Garmin, NGA, USGS, NPS

