






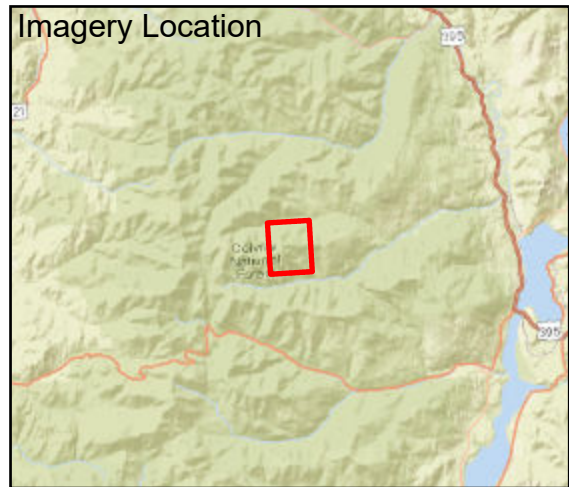




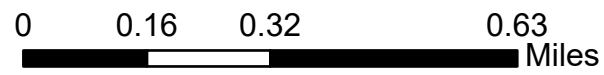
Fire: MackMtn
 Briefing Date: 20210906
 Imagery Date: 20210905
 Imagery Time: 2153
 IR Analyst: Cooper Maitoza
 Interpreted Acreage: 1246

-  Heat Perimeter
-  Intense Heat
-  Scattered Heat
-  Isolated Heat Source
-  Possible Heat Source
-  Cloud Cover
-  Area Covered by IR Flight



GCS WGS 1984

SCALE: 1:15,517



Bureau of Land Management, Esri, HERE, Garmin, NGA, USGS, NPS, Copyright:©
 2013 National Geographic Society, i-cubed

