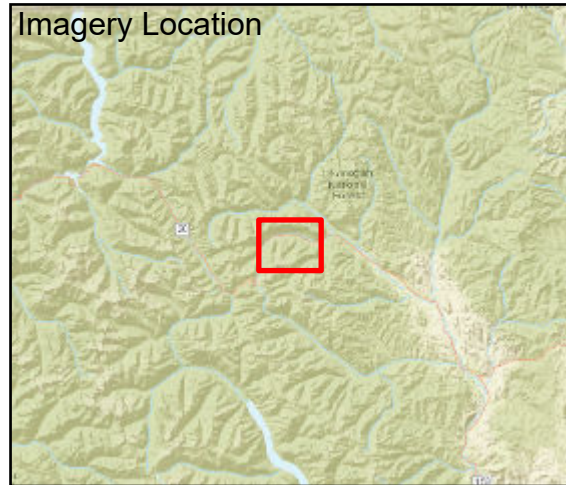





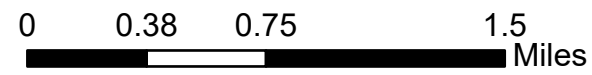
Fire: Cedar Creek  
Briefing Date: 20210715  
Imagery Date: 20210715  
Imagery Time: 0100  
IR Analyst: Willy Mekeel  
Interpreted Acreage: 2931

- Heat Perimeter
- Intense Heat
- Scattered Heat
- Isolated Heat Source
- Possible Heat Source
- Cloud Cover
- Area Covered by IR Flight



NAD 1983 UTM ZONE 10N

SCALE: 1:38,218



Copyright: © 2013 National Geographic Society, i-cubed, Esri, HERE, Garmin, NGA, USGS, NPS

