










Fire: Cedar Creek
 Briefing Date: 20210721
 Imagery Date: 20210720
 Imagery Time: 2315
 IR Analyst: Willy Mekeel
 Interpreted Acreage: 15033

-  Heat Perimeter
-  Intense Heat
-  Scattered Heat
-  Isolated Heat Source
-  Possible Heat Source
-  Cloud Cover
-  Area Covered by IR Flight




Imagery Location



NAD 1983 UTM ZONE 10N

SCALE: 1:69,239



Copyright: © 2013 National Geographic Society, i-cubed, Esri, HERE, Garmin, NGA, USGS, NPS

