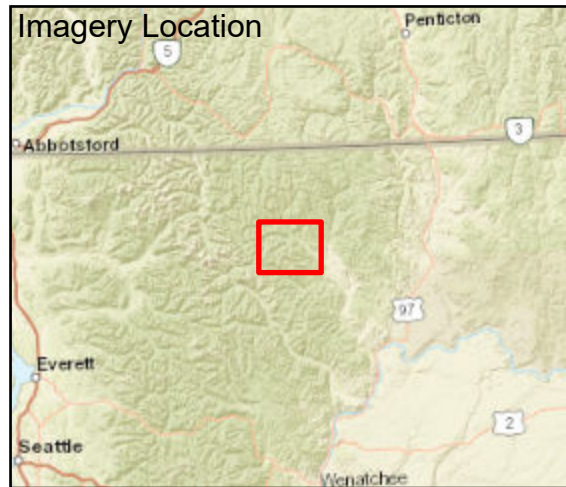






Fire: Cedar Creek
 Briefing Date: 20210725
 Imagery Date: 20210725
 Imagery Time: 0045
 IR Analyst: Willy Mekeel
 Interpreted Acreage: 24869

- Heat Perimeter
- Intense Heat
- Scattered Heat
- Isolated Heat Source
- Possible Heat Source
- Cloud Cover
- Area Covered by IR Flight



NAD 1983 UTM ZONE 10N

SCALE: 1:101,385



Copyright: © 2013 National Geographic Society, i-cubed, Esri, HERE, Garmin, NGA, USGS, NPS

