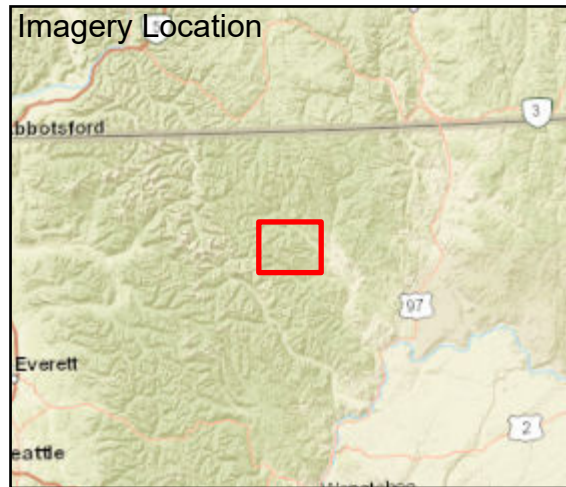






Fire: Cedar Creek  
Briefing Date: 20210804  
Imagery Date: 20210804  
Imagery Time: 1200  
IR Analyst: Willy Mekeel  
Interpreted Acreage: 52498

- Heat Perimeter
- Intense Heat
- Scattered Heat
- Isolated Heat Source
- Possible Heat Source
- Cloud Cover
- Area Covered by IR Flight



NAD 1983 UTM ZONE 10N

SCALE: 1:93,967



Earthstar Geographics, Esri, HERE, Garmin, NGA, USGS, NPS

