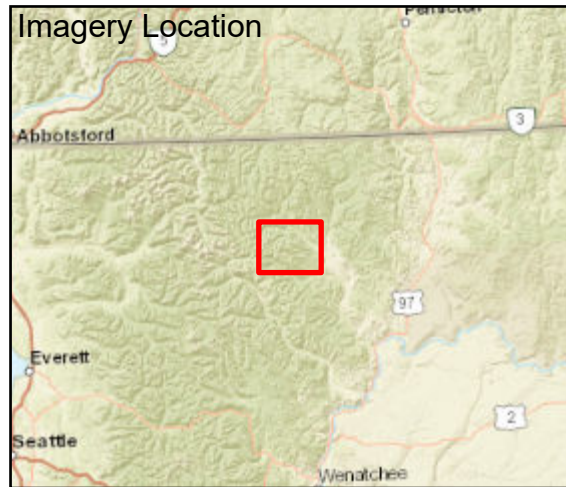






Fire: Cedar Creek
Briefing Date: 20210813
Imagery Date: 20210812
Imagery Time: 1915
IR Analyst: Willy Mekeel
Interpreted Acreage: 53442

- Heat Perimeter
- Intense Heat
- Scattered Heat
- Isolated Heat Source
- Possible Heat Source
- Cloud Cover
- Area Covered by IR Flight



NAD 1983 UTM ZONE 10N

SCALE: 1:99,937



Copyright: © 2013 National Geographic Society, i-cubed, Esri, HERE, Garmin, NGA, USGS, NPS

