



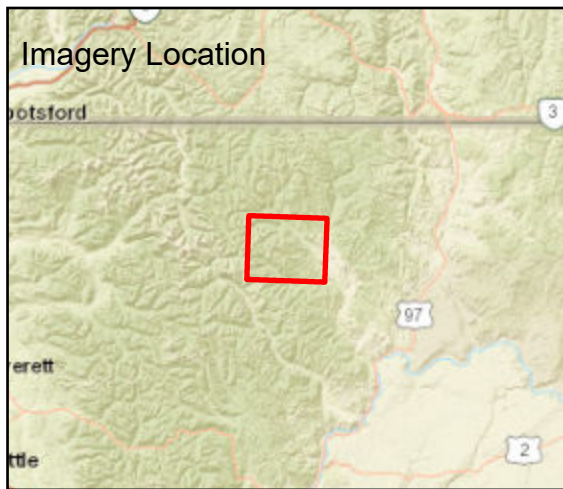





Fire: CedarCreek
 Briefing Date: 20210816
 Imagery Date: 20210816
 Imagery Time: 0100 MDT
 IR Analyst: David Maxwell
 Interpreted Acreage: 54476

-  Heat Perimeter
-  Intense Heat
-  Scattered Heat
-  Isolated Heat Sources



NAD 1983 UTM ZONE 10N

SCALE: 1:110,000



Earthstar Geographics, Esri, HERE, Garmin, NGA, USGS, NPS

