











Fire: Cedar Creek
Briefing Date: 20210822
Imagery Date: 20210821
Imagery Time: 2045
IR Analyst: Willy Mekeel
Interpreted Acreage: 55405

-  Heat Perimeter
-  Intense Heat
-  Scattered Heat
-  Isolated Heat Source
-  Possible Heat Source
-  Cloud Cover
-  Area Covered by IR Flight



NAD 1983 UTM ZONE 10N

SCALE: 1:133,560



Maxar, Esri, HERE, Garmin, NGA, USGS, NPS

