






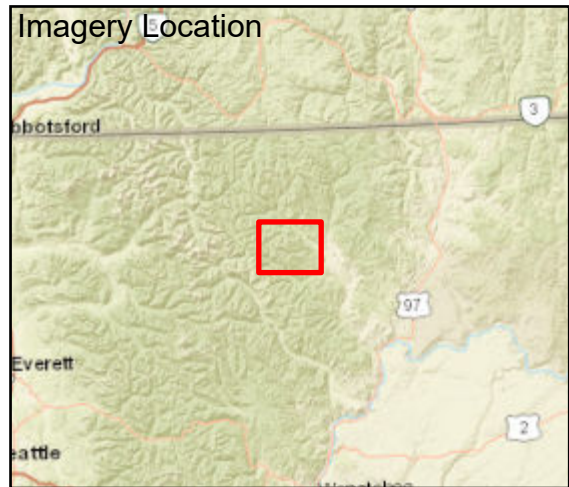





Fire: Cedar Creek  
Briefing Date: 20210925  
Imagery Date: 20210924  
Imagery Time: 2030  
IR Analyst: Willy Mekeel  
Interpreted Acreage: 55571

-  Heat Perimeter
-  Intense Heat
-  Scattered Heat
-  Isolated Heat Source
-  Possible Heat Source
-  Cloud Cover
-  Area Covered by IR Flight



**NAD 1983 UTM ZONE 10N**

**SCALE: 1:93,587**



Maxar, Esri, HERE, Garmin, NGA, USGS, NPS

