



SUMMIT TRAIL & CHUWEAH CREEK

INCIDENT ACTION PLAN

August 8, 2021

Operation Period:

Day: 0600 – 2000

Night: 1800 – 0600

Summit Trail

WA-COA-200087

Chuweah Creek

WA-COA-200084

Communications 24-Hour

Emergency Number:

503-867-3045

Summit Trail Charge Codes

USFS: PA N5TC (1522)

DOI: N5TC

WA DNR: 221-JCW

Chuweah Creek Charge Codes

USFS: PA N5RG (1522)

DOI: N5RG




Notes



**Maps
& IAP**

<https://bit.ly/3xnqIX8>

INCIDENT OBJECTIVES	1. Incident Name Summit Trail / Chuweah Creek	2. Date Prepared 08/7/21	3. Time 1900
4. Operational Period Day Operations: 0600 – 2000 August 8, 2021 Night Operations: 1800-0600			
Strategic Framework: Implement a full suppression strategy on the Summit Trail fire that protects identified values at risk. Values identified include human life and safety, cultural and historical values private recreational residences, wilderness forest infrastructure.			
Implement a full suppression strategy on the Chuweah Creek fire that protects identified values at risk. Values identified include human life and safety, cultural and historical values, forest infrastructure including commercial timber.			
Management Objectives: <ul style="list-style-type: none"> - Provide for firefighter and public safety by utilizing the risk management process to maintain safe and effective operational decisions, this includes full suppression strategies utilizing the full complement of tactics to achieve the control objectives. - To the best extent possible, minimize size and duration of the Summit Trail fire to limit negative impacts to communities, commercial timberlands, natural resources, and cultural resources utilizing approaches that provide the highest probabilities of success and in close coordination with agency resource advisors and tribal leadership. - Keep the Chuweah Creek fire in its current footprint and minimize additional impacts from fire suppression damage. - Maintain the existing positive relationships between NW Team 7, the Colville Agency, Washington DNR, cooperators and public by fostering trust and ensuring information is provided in timely manner. - Provide for infectious disease control through thoughtful mitigations when appropriate for the safety of the firefighters and the public we serve. - Provide Initial Attack response and assist as requested by the Washington DNR, the Colville Agency, and Mt. Tolman. 			
Operational Period Command Emphasis:			
Control Objectives: <ol style="list-style-type: none"> 1) LIFE is the most important value to be protected. There is no higher value than that of the responder/firefighter and our public. 2) Keep fire north of Bridge Creek Road to minimize impacts to structures and recreational facilities at Twin Lakes 3) Keep fire east of BIA Road 73 to reduce loss of commercial timber and cultural values. 4) Keep fire south of Hall Creek Rd. and 17 Mile Rd. to reduce fire footprint and duration. 5) Keep fire west of Carson and Bitterroot Mountains to lessen impact on commercial timber, private property and primary residences in Seyler Valley. 6) Keep Chuweah Creek fire in current footprint, minimize additional impacts to expressed values of concern by continuing with mop up, patrol and back haul. 7) Keep Upper Lime Creek Fire south of Cache Creek Rd., west of HWY 21, north of Lime Creek Rd., and south of Jack Creek Rd. 			
6. Weather Forecast for Period			
7. General Safety Message			
8. Attachments (mark if attached)			
X	Organization List - ICS 203	X	Medical 206WF - 8 Line Finance Message
X	Div. Assignment Lists - ICS 204	X	Safety Message X Dutch Creek Protocol
X	Communications Plan - ICS 205	X	LCES – ICS 215A X Phone List
X	Medical Plan - ICS 206	X	Weather Forecast Incident Map(s)
X	Air Operation Summary - ICS 220	X	Fire Behavior X Unit Log
Prepared by Planning Section Chief Michael Charter		Approved by Incident Commander 	

ORGANIZATION ASSIGNMENT LIST	
1. Incident Name Summit Trail / Chuweah Creek	
2. Date Prepared August 7, 2021	3. Time Prepared 1900
4. Operational Period Day August 8, 2021 0600 – 2000 Night August 8-9, 2021 1800 – 0600	
Position	Name
5. Incident Commander and Staff	
Incident Commander	Jason Loomis
Deputy	Eric Knerr
Safety Officer	Eric Brown
Information Officer	Don Ferguson, Jennifer O’Leary (v), Lillian Mayea
Liaison	Shawn Christianson, Seth Buchanan (T)
COVID Liaison	Shelly Pacheco
6. Agency Representatives	
Agency	Name
Agency Rep.	Joseph Holford
Agency Admin.	Debra Wulff
Agency Admin. WA DNR	Ken McNamee
Agency Rep. WA DNR	Pat Ryan
Resource Advisor	Robert Mallory
Interagency Resource Rep	Dale Glenmore
EOC Dept. of Public Safety	Jim Nanamkin
Lt. EMS Fire / Rescue	J. Schumacher
Colville Tribal Police	Steve Brown
Colville COVID Liaison	Rhonda Marchand
7. Planning Section	
Chief	Michael Charter
Resource Unit	Jim McConnell, Shanna McCarty, Rachel Noonan (T)
Situation Unit	Mike Crawford, Jessica Gallimore, Matt Noss (T)
Demob Unit	Marlin Pose
Status Check-in	Tom Cuellar
IMET	Jonathan Pelton, Julie Malingowski (T)
Fire Behavior Analyst	Steve Ziel
Air Resource Advisor	Marlene DePietro
GIS Specialists	Aleksandar Dozic, Molly Cox, Jody Thomas (v)
SOPL	Greg Funderburk, Barry Kleckler (T)
8. Logistics Section	
Chief	Max Yager, Lin Vaughn (T)
Facilities	Jan Robbins
Base Camp Manager	Cliff Brisbois, Bill Bryant (T), Warren House (T)
Supply Unit	Clarence Adams Vicki Cunningham (T)
Info. Technology Spec.	Mike Gascon, Chad Funnemark, Chuck Vertrees

Receiving Distribution	Michael Hanson (T), Spencer Johnson (T)	
Ordering Manager	Lynda Knighton	
Ground Support Unit	Casey Glade	
Communications Unit	Seth Baumgarten	
Food Unit	Kristy Naughton	
Security Manager	Mark Suba	
Medical Unit	Brad Henning	
9. Operations Section		
OPS Section Chief	Chris Orr, Cindi Tonasket-Ebel (T)	
OPS Section Chief (Planning)	Jon Larson, Brian Tonihka (T)	
a. Summit Trail - Branch I		
Branch Director	Steve Bacigalupo	
Division	X/V	Jennifer Harris, Seth Missal (T)
Division	U	Steven Griego
Division	J	Joaquin Marquez, Zach Sullivan (T)
Group	Structure	Scott Coulson
Division	Night	Travis Baker
b. Summit Trail / Chuweah Creek - Branch II		
Branch Director	Trevor Wallace	
Division	B/F	Zach Tayer, Linda Gibson (T)
Division	L	Jeff Bortner
Division	Chuweah	Henry Kuehne (TFLD)
Group	Contingency	Garrett Prater, Justin Cowger (T)
c. Summit Trail - Initial Attack		
Group	IA Group	Ken Foss
Group	Loaned Resources	
d. Air Operations Branch		
AOB Director Plans	Ted Hass	
AOB Director Field	Steve Mizikowski	
Air Attack Supervisor	Jamie Lienthal	
Air Support Group Supervisor	Mark Hocken, Kevin Johnson (T)	
10. Finance Section		
Chief	Andrea Andresen	
Time Unit	Heather Wall	
Procurement	Audrey Mainwaring	
Comp/Claims	Kelly Lorenz	
Cost	Lori Bailey	
Prepared by Resource Unit Leader Shanna McCarty		



Fire Weather Forecast



FORECAST NO: 23
PREDICTION FOR: Operational Period
SHIFT DATE: 0600 8/08/2021 – 0600 8/09/2021
FORECAST ISSUED: 1830 8/07/2021

NAME OF FIRE: Summit Trail/Chuweah
UNIT: Colville Agency
SIGNED:
Julie Malingowski, Incident Meteorologist (T)

WEATHER DISCUSSION: Moderate northwesterly winds Sunday morning will continue throughout the day, gradually decreasing by the evening. Significantly cooler temperatures are expected Sunday with a good chance of showers and thunderstorms developing from the north and moving south across the fires and ICP from the late morning through the evening hours. These storms could produce brief heavy downpours, lightning and gusty outflow winds of 25-35 mph. Stabilizing weather conditions are expected Monday with temperatures near normal and some lingering moisture producing fair weather cumulus and occasional gusts to 15 mph. High pressure will strengthen throughout the week bringing a return of well-above normal temperatures, prevailing southwesterly daytime winds and northwesterly nighttime winds for the fire areas.

WEATHER FORECAST for Today:

Forecast Element	Summit Trail Fire	Chuweah Creek Fire
Weather/Sky	Partly sunny. Scattered showers and thunderstorms between 1100 and 2000. Erratic gusts of 25-35 mph possible with storms.	Partly sunny. Scattered showers and thunderstorms between 1100 and 2000. Erratic gusts of 25-35 mph possible with storms.
High Temperature (°F)	58-65	63-70
Minimum Humidity (%)	33-43	30-40
20 ft winds ridgetop (mph)	NW 8-14 G 20 mph decreasing to 3-7 around 1800	NW 8-14 G 20 decreasing to 3-7 around 1800
20 ft winds Slope/Valley (mph)	NW 4-9 G 20 becoming downvalley/downslope around 1800	NW 4-9 G 20 becoming downvalley/downslope around 1800
Mixing Height (ft AGL)	5,000	6,400
Transport Winds (mph)	NW 18-24	NW 20-26
CWR ($\geq 0.10''$)	50	50
LAL	2	2
Haines Index	3 (Very Low)	3 (Very Low)

WEATHER FORECAST for Tonight:

Forecast Element	Summit Trail Fire	Chuweah Creek Fire
Weather/Sky	Isolated showers and thunderstorms through 2000, then decreasing clouds. Erratic gusts of 25-35 mph possible with storms.	Isolated showers and thunderstorms through 2000, then decreasing clouds. Erratic gusts of 25-35 mph possible with storms.
Low Temperature (°F)	49-53	48-55
Maximum Humidity (%)	65-80	65-80
20 ft winds ridgetop (mph)	NW 3-7 mph	NW 3-7 mph
20 ft winds Slope/Valley (mph)	Downvalley/downslope 2-5 mph	Downvalley/downslope 2-5 mph
CWR ($\geq 0.10''$)	10	10
LAL	2 becoming 1 around 2000	2 becoming 1 around 2000

OUTLOOK FOR Monday:

Forecast Element	Summit Trail Fire	Chuweah Creek Fire
Weather/Sky	Partly cloudy.	Partly cloudy.
High Temperature (°F)	70-77	75-80
Minimum Humidity (%)	30-40	25-35
20 ft winds ridgetop (mph)	NW 4-7 mph becoming W around 0900 and SW by 1100 5-9 mph	NW 4-7 mph becoming W around 0830 and SW by 1000 5-9 mph
20 ft winds Slope/Valley (mph)	Downslope/downvalley less than 4 mph becoming upslope/upvalley around 0930	Downslope/downvalley less than 4 mph becoming upslope/upvalley around 0930
Mixing Height (ft AGL)	7,200	6,900
Transport Winds (mph)	WSW 8-12	WSW 8-12
CWR ($\geq 0.10''$)	0	0
LAL	1	1
Haines Index	3 (Very Low)	3 (Very Low)

Please text weather observations to the Incident Meteorologist at 208-577-1621 with location, elevation, time and weather information.

Fire Behavior Forecast # 21

Name of Incident: Summit Trail and Chuweah Creek	Administrative Unit: WA-COA Colville Agency
Date & Time Issued: August 7, 2021 @ 2000	Operational Period: DAY/NIGHT 08/08-9/2021
FBAN: Steve Ziel	Signed: /z/

Assumptions: *Today's new wind direction (NW) provides a fresh set of slope alignments and drainage influences that may affect fire behavior. All surface will support active fire spread with forecast winds. Fire environment conditions will combine to produce a peak burning period between 1400-1800. Fire behavior characteristics will be moderate-to-active today depending on strength of wind. Persistent burning conditions may be expected due to drought conditions and very dry fuels – heavy fuels release a lot of energy and retain heat for longer periods which provides reburn threat and mop-up difficulty.*

Weather Summary

See attached Fire Weather Forecast

Fire Behavior Summary

Fuels in the fire area are primarily composed of *Grass and shrubs, Timber Litter, and Timber with Understory*. Primary tree species include mixed sizes of Ponderosa Pine, Douglas Fir, with scattered Lodgepole Pine, True Fir and cedar. Local timber litter is compact to fluffy. Brush and understory species include Ocean Spray, ceonothus, hardwoods, dog-hair conifer thickets reproduction. Snags and heavy fuel loading are common throughout all areas. *Live fuels are drought stressed and may contribute to high rates of spread; grasses are fully cured. Fuel type changes occur by management activity, elevation, and aspect. Low crown base height (ladder fuels) and black shaggy moss are present in most of the timbered areas. Timber harvest blocks may contain slash piles.*

Today's "peak period" fire behavior on wind facing slopes may include areas (pockets) of active surface fire spread including flare ups with isolated torching and rapid rates of spread. Steep slopes may produce active fire with backing and flanking. Expect high rates of spread in all fuels with wind/slope alignment. Areas of active head fire with lateral spread increase in the afternoon. Backing fire may provide slope reversals resulting in aggressive upslope fire activity with torching and spotting. Sheltered/shaded fuels may provide reduced fire behavior – heavy fuels will continue to consume and hold heat (due to dryness).

* **Fine fuel moisture= 6-9%, 1000hr. moisture=8%, Woody fuels 80%, Probability of Ignition-40-60%**

Fuel Type	Rate of Spread	Flame Length	Spotting Distance	
... If your work area includes -	(CH/HR = FPM)		Group Torching	
Grass with mixed shrub (GS2)	10-15 ch/hr.	3-5 feet	.3 mile	
Timber with Understory (TU5)	5-10 ch/hr.	6-8 feet	.3 mile	
Timber Understory (TU1)	2-3 ch/hr.	1-2 feet	.3 mile	
Timber Litter (TL8)	3-5 ch/hr.	3-4 feet	.3 mile	

Specific Assignments:

- Div. D** – (aka "Upper Lime Cr") Monitor Sanpoil River drainage for up/down valley wind influence. Flashy fuels near bottom.
- Div. F** – Expect change to NW winds by mid-morning on west aspects and upper slopes. Watch for flare-ups and reburn potential.
- Div. J** – Expect wind challenges on upper slopes. Monitor backing on slopes, anticipate isolated torching, slope reversals and flare-ups.
- Div. U** – Complex terrain and irregular edge may produce flare-ups with torching, spots, and slop-overs. Regulate heat when firing lines.
- Div.X/V/B** – NW wind may kindle smoldering fuels to flame. Monitor for interior flare-ups that may cause spot fires across lines.
- Structure Group(s)** – Monitor fire activity and NW wind influence. Know what your fire is doing at all times.
- Contingency-** Monitor fire activity and NW wind influence. Know what your fire is doing at all times
- Chuweah Creek**—monitor for flare-ups that may spot across firelines. NW winds may provide new alignments and influences.
- Nightshift-** Poor overnight humidity recovery will keep fire active in dead surface fuels.
- Initial Attack – Perform thorough size up and assessment of fuel conditions.**
- Air Operations:** Wind has shifted – from NW today. Adjust for new smoke direction along with target approach/departure patterns.

Safety

Subtle changes in the weather pattern todayWatchout Situation #15 – Wind increases and/or changes direction. #4 – Unfamiliar with weather and local factors influencing fire behavior.

**Today's Fire Behavior Forecast contains 684 words written for your situational awareness and discussion with your folks.*

DIVISION ASSIGNMENT LIST		1. Branch I	2. Division/Group XIV				
3. Incident Name SUMMIT TRAIL		4. Operational Period Date: August 8, 2021 Time: Day 0600 - 2000					
5. Operations Personnel							
Operations Chief	Chris Orr, Cindi Tonasket-Ebel (T)		Division/Group Supervisor	Jennifer Harris, Seth Missal (T)			
Operations Chief (Plans)	Jon Larson, Brian Tonihka (T)		Branch Director	Steve Bacigalupo			
Safety Officer	Eric Brown		Air Attack Supervisor	Jamie Lilienthal			
6. Resources Assigned this Period							
	Strike Team/Task Force/ Resource Designator	Leader	Number Persons	Notes	Tentative Last Work Day		
1.	E-226 ENG4 Flashback Fire	Richard Orosco	3		8/12		
2.	E-4 ENG6 Fonseca Forestry	Armando Fonesca	3		8/19		
3.	E-17 ENG6 Aegis Logistics	John Querin	3		8/8		
4.	E-158 ENG6 Lone Wolf Wildfire 41	Daniel Poitras	3	R&R return 8/9	8/22		
5.	E-14 WTT2 Canyon Creek	Roy King	1		8/14		
6.	E-26 WTT2 Smokey The Cub	Cub Carpenter	1	R&R return 8/9	8/22		
7.	E-28 WTT2 IA Construction & Fire	Dave Autreau	1		8/13		
8.	E-198 WTT2 DNN Enterprises 124	Steve Piper	1		8/10		
9.	E-201 WTT2 Peoples Valley 81	Mike Harris	2		8/12		
10.	E-61 EXC2 Tollefson	Brett Morris	2		8/13		
11.	E-117 FEL1 Boulder Ridge	JD Wells	2		8/12		
12.	O-282 FMOD Bailey (aka Newman)	Ben Newman/Cole Harris	2		8/16		
13.							
14.	O-11 HEQB	VJ Elwell	1		8/11		
15.							
16.	O-166 TFLD	Alan McGuire-Dale	1	R&R return 8/9	8/22		
17.	O-248 TFLD (T)	Ben Marquart	1		8/12		
18.	O-292 TFLD (T) ✈	Charles Fischer	1		8/15		
19.							
20.	E-151 AMBU	Weig / Gross	2		8/15		
21.	O-229.80 SOFR	Leo Engleson	1		8/12		
7. Control Operations. Continue to hold and improve current direct and indirect fire lines in both divisions. Continue to provide structure protection and protection of cultural and resource values. Identify values at risk. Continue holding after burn operations. Continue to mop up and secure fireline edge.							
8. Special Instructions. Backhaul excess equipment. Green flagging indicates avoidance area. When placing pumps, collect and provide Property Number and GPS location to Situation Unit Leader.							
9. Division/Group Communication Summary							
Function	Frequency	System	Channel	Function	Frequency	System	Channel
Command Repeater	See Comm Plan			Command	See Comm Plan		
TAC				Air To Ground	See Comm Plan		
Prepared by (Resource Unit Leader): Shanna McCarty			Approved by (Planning Section Chief) Michael Charter		Date 8/7/2021	Time 2000	

DIVISION ASSIGNMENT LIST		1. Branch I	2. Division/Group U		Page 1/2		
3. Incident Name SUMMIT TRAIL		4. Operational Period Date: August 8, 2021				Time: Day 0600 - 2000	
5. Operations Personnel							
Operations Chief	Chris Orr, Cindi Tonasket-Ebel (T)		Division/Group Supervisor	Steven Griego			
Operations Chief (Plans)	Jon Larson, Brian Tonihka (T)		Branch Director	Steve Bacigalupo			
Safety Officer	Eric Brown		Air Attack Supervisor	Jamie Lilienthal			
6. Resources Assigned this Period							
	Strike Team/Task Force/ Resource Designator	Leader	Number Persons	Notes	Tentative Last Work Day		
1.	C-35 HC1 Ruby Mountain IHC	Chase Maness	20		8/10		
2.	C-51 HC2 Tom Ferry Farm	Alejandro Garcia	20		8/13		
3.	E-225 ENG5 Late Summers	Shawn McCauley	3		8/13		
4.	E-222 ENG6 Silver Tip Forestry 23	Jacob Steinshouer	3		8/11		
5.	E-223 ENG6 Black Pine 01	Joseph Beatty	3		8/11		
6.	E-229 ENG6 Water Wagons	Jessica Stockton	2		8/13		
7.	E-318 ENG6 FS-WWF	Mitch Neuber	6		8/17		
8.							
9.	E-13 WTT2 EMSR Trucking	Roy King	1		8/20		
10.	E-171 WTT2 H&H Fire Contracting	Tom Ferro	1		8/16		
11.	E-234 WTT2 Aspen Mountain 12	Dan Peterson	1		8/12		
12.	E-5004 WTT2 Eagle Ridge Consulting	Ross/Golling	2		8/21		
13.	E-29 SKG4 Tunk Creek LLC	Steve Michlitch	2		8/21		
14.							
15.	E-114 DOZ2 Hayden	Wyatt Hayden	2		8/16		
16.	E-232 DOZ2 Dodge	John Dodge	2		8/21		
17.	E-108 DOZ3 Will Logging 7	Jason Sutton	1		8/19		
18.							
19.	E-102 EXCA Kettle River Excavating	Clarence Finley	2	E-298 Masticating Head	8/9		
20.	E-103 EXCA Will Logging 3	Shane Higbee	1		8/11		
21.							
7. Control Operations. Continue to prep and seek opportunities for direct and indirect lines, north of Lynx Creek Road. Continue ignition operations on the 4400 elevation road. Implement burn operations as conditions allow.							
8. Special Instructions. Backhaul excess equipment. Green flagging indicates avoidance area. When placing pumps, collect and provide Property Number and GPS location to Situation Unit Leader.							
9. Division/Group Communication Summary							
Function	Frequency	System	Channel	Function	Frequency	System	Channel
Command Repeater	See Comm Plan			Command	See Comm Plan		
TAC				Air To Ground	See Comm Plan		
Prepared by (Resource Unit Leader): Shanna McCarty			Approved by (Planning Section Chief): Michael Charter		Date: 8/7/2021	Time: 2000	

DIVISION ASSIGNMENT LIST		1. Branch I	2. Division/Group U		Page 2/2		
3. Incident Name SUMMIT TRAIL		4. Operational Period Date: August 8, 2021 Time: Day 0600 - 2000					
5. Operations Personnel							
Operations Chief	Chris Orr, Cindi Tonasket-Ebel (T)		Division/Group Supervisor	Steven Griego			
Operations Chief (Plans)	Jon Larson, Brian Tonihka (T)		Branch Director	Steve Bacigalupo			
Safety Officer	Eric Brown		Air Attack Supervisor	Jamie Lilienthal			
6. Resources Assigned this Period							
	Strike Team/Task Force/ Resource Designator	Leader	Number Persons	Notes	Tentative Last Work Day		
22.	E-58 FEL1 Swedberg	Trevor Thompson	2		8/13		
23.	E-59 FEL1 Havillah	Tom Kershner	2		8/9		
24.	E-118 FEL1 Gumpert Contracting Inc	Clint Gumpert	1		8/15		
25.	E-291 FEL1 McClellan Contracting	Ryan McClellan	2		8/19		
26.	E-203 MAST Ach Forestry S1	Rugger Sanow	1		8/12		
27.							
28.	O-80 FAL1 Matlock	Dan Arnott	1		8/15		
29.	O-81 FAL1 Swedberg 1	Rick Elwess	1		8/15		
30.	O-285 FMOD Swedberg	Wolsey/Tudor	2		8/19		
31.							
32.							
33.	O-251 TFLD	Jona Ensley	1		8/11		
34.							
35.							
36.							
37.							
38.							
39.							
40.	S-576 RES	Macabe	4		8/20		
41.							
42.	O-229.80 SOFR	Leo Engleson	1		8/12		
7. Control Operations. Continue to prep and seek opportunities for direct and indirect lines, north of Lynx Creek Road. Continue ignition operations on the 4400 elevation road. Implement burn operations as conditions allow.							
8. Special Instructions. Backhaul excess equipment. Green flagging indicates avoidance area. When placing pumps, collect and provide Property Number and GPS location to Situation Unit Leader.							
9. Division/Group Communication Summary							
Function	Frequency	System	Channel	Function	Frequency	System	Channel
Command Repeater	See Comm Plan			Command	See Comm Plan		
TAC				Air To Ground	See Comm Plan		
Prepared by (Resource Unit Leader): Shanna McCarty			Approved by (Planning Section Chief): Michael Charter		Date: 8/7/2021	Time: 2000	

DIVISION ASSIGNMENT LIST		1. Branch I	2. Division/Group J				
3. Incident Name SUMMIT TRAIL		4. Operational Period Date: August 8, 2021 Time: Day 0600 - 2000					
5. Operations Personnel							
Operations Chief	Chris Orr, Cindi Tonasket-Ebel (T)	Division/Group Supervisor	O-221 Joaquin Marquez (8/12), Zach Sullivan (T)				
Operations Chief (Plans)	Jon Larson, Brian Tonihka (T)	Branch Director	Steve Bacigalupo				
Safety Officer	Eric Brown	Air Attack Supervisor	Jamie Lilienthal				
6. Resources Assigned this Period							
	Strike Team/Task Force/ Resource Designator	Leader	Number Persons	Notes	Tentative Last Work Day		
1.	C-66 HC2 Pacific Coast Contracting	Santo Vargas	20		8/18		
2.							
3.	E-328 WTS2 Baker Fire	Larry Thornton	1		8/18		
4.	E-76* WTT2 BIA Roads	Blain Covington	1		8/10		
5.	E-233 DOZ2 Rowberry Trucking	Jim Varwig	1		8/14		
6.	E-123* DOZ3 McClure	Gary McClure	2		8/10		
7.	E-334 DOZ3 Tiger Trucking	Cody Hastings	2		8/18		
8.	E-336 DOZ3 Ash Kickers	Rod Hostetler	2		8/20		
9.	E-294 FEL1 L&L Excavating	John Lemons	2		8/18		
10.	E-254 MAST Bear Mountain Cutters	Lonnie Blankenship	1		8/16		
11.	O-82 FAL1 Swedberg	Dean Page	1		8/21		
12.	O-173 FAL3 Swedberg 9	Justin Foss	1		8/8		
13.	O-281 FMOD Rainstorm FM3	T. Pratt/S. McHarque	2		8/15		
14.	O-283 FMOD Bailey Logging	J. Newman/E. Newman	2		8/15		
15.	E-129* UTV Top Gun						
16.	O-183* TFLD	Seth McKinney	1		8/9		
17.	O-289 TFLD (T)	Daniel Renner	1		8/17		
18.	O-229.13 TFLD	Steven Cooke	1		8/13		
19.	O-330 EMPF	Angel Thorsvold	1		8/14		
20.							
21.	O-229.80 SOFR	Leo Engleson	1		8/12		
7. Control Operations. Scout for containment opportunities. Continue direct and indirect line construction west of Sitdown Creek.							
8. Special Instructions. Provide map updates. Pumps, chain saws, dozers and retardant allowed in wilderness area. When placing pumps, collect and provide Property Number and GPS location to Situation Unit Leader. *Chuweah Creek Resource.							
9. Division/Group Communication Summary							
Function	Frequency	System	Channel	Function	Frequency	System	Channel
Command Repeater	See Comm Plan			Command	See Comm Plan		
TAC				Air To Ground	See Comm Plan		
Prepared by (Resource Unit Leader): Shanna McCarty			Approved by (Planning Section Chief) Michael Charter		Date 8/7/2021	Time 2000	

DIVISION ASSIGNMENT LIST		1. Branch I	2. Division/Group Structure Group				
3. Incident Name SUMMIT TRAIL		4. Operational Period Date: August 8, 2021 Time: Day 0600 - 2000					
5. Operations Personnel							
Operations Chief	Chris Orr, Cindi Tonasket-Ebel (T)		Division/Group Supervisor	Scott Coulson			
Operations Chief (Plans)	Jon Larson, Brian Tonihka (T)		Branch Director	Steve Bacigalupo			
Safety Officer	Eric Brown		Air Attack Supervisor	Jamie Lilienthal			
6. Resources Assigned this Period							
	Strike Team/Task Force/ Resource Designator	Leader	Number Persons	Notes	Tentative Last Work Day		
1.	E-141 ENG3 Mountain View FPD 6329	Keyon Shephard	4		8/21		
2.	E-314 ENG6 Big State Wildfire	Jonathan Nolind	3		8/20		
3.							
4.	E-199 WTT2 G&N 88	Fred Sanchez	1		8/11		
5.	E-200 WTT2 Apache Junction FD 261	Mark Widick	2		8/11		
6.							
7.	E-190 CHIP A&H Forestry C1	Drew Stoneberg	3		8/10		
8.							
9.							
10.							
11.							
12.							
13.							
14.							
15.							
16.							
17.							
18.							
19.							
20.	O-229.80 SOFR	Leo Engleson	1		8/12		
7. Control Operations. Find opportunities to utilize and provide updates to the current plan and plan for safe and orderly evacuation. Identify needed resources to complete control operations. Scout for opportunities to establish direct lines.							
8. Special Instructions. Pumps, chain saws, dozers and retardant allowed in wilderness area. Backhaul excess equipment. When placing pumps, collect and provide Property Number and GPS location to Situation Unit Leader. Green flagging indicates avoidance area. Be aware of WUI hazards and triage as described in IRPG.							
9. Division/Group Communication Summary							
Function	Frequency	System	Channel	Function	Frequency	System Channel	
Command Repeater	See Comm Plan			Command	See Comm Plan		
TAC				Air To Ground	See Comm Plan		
Prepared by (Resource Unit Leader): Shanna McCarty			Approved by (Planning Section Chief): Michael Charter		Date: 8/7/2021	Time: 2000	

DIVISION ASSIGNMENT LIST		1. Branch I	2. Division/Group NIGHT Page 1/2				
3. Incident Name SUMMIT TRAIL		4. Operational Period Date: August 8-9, 2021 Time: 1800-0600					
5. Operations Personnel							
Operations Chief	Chris Orr, Cindi Tonasket-Ebel (T)		Division/Group Supervisor	Travis Baker			
Operations Chief (Plans)	Jon Larson, Brian Tonihka (T)		Branch Director	Steve Bacigalupo			
Safety Officer	Eric Brown		Air Attack Supervisor	Jamie Lilienthal			
6. Resources Assigned this Period							
	Strike Team/Task Force/ Resource Designator	Leader	Number Persons	Notes	Tentative Last Work Day		
1.	C-52 HC2 Grayback	Ronald Wood	18		8/13		
2.	E-154 ENG6 B&B Suppression	David Bryant	3		8/14		
3.	E-159 ENG6 Lone Wolf WF	David Saranto	2	R&R return 8/10	8/23		
4.	E-224 ENG6 HI LLC	Marin Hebert	2	R&R 8/14 and 8/15	8/29		
5.							
6.	E-237 WTT2 K&R Construction	Austin Holtmann	1	R&R 8/14 and 8/15	8/29		
7.	E-238 WTT2 K&R Construction	John Bartkowski	1		8/14		
8.	E-239 WTT2 Black Range Enterprises	Samuel Green	1		8/13		
9.							
10.	E-87* SKG3 Tunk Creek 4	Jack Obryan	2		8/11		
11.	E-88* SKG3 Tunk Creek 1	Scott Shinall	2		8/10		
12.	E-233 DOZ2 Rowbery Trucking	Caleb Rowberry	2		8/13		
13.	E-77* DOZ3 BIA Roads	George Batten	1		8/16		
14.	E-112 DOZ4 Baker Fire	Justin Young	2		8/9		
15.							
16.							
17.	O-220 TFLD ✕	Alan Kirby	1		8/10		
18.	O-288 TFLD (T)	Cameron Shaughnessy	1		8/17		
19.	O-239 TFLD	Cody Desautel	1		8/14		
7. Control Operations. Patrol fire's edge and water roads for dust abatement. Mop up along fire line in DIVS V and DIVS U. Complete burn operations as conditions allow.							
8. Special Instructions. Pumps, chain saws, dozers and retardant allowed in wilderness area. When placing pumps, collect and provide Property Number and GPS location to Situation Unit Leader. Backhaul excess equipment. Green flagging indicates avoidance area. *Chuweah Creek Resource.							
9. Division/Group Communication Summary							
Function	Frequency	System	Channel	Function	Frequency	System	Channel
Command Repeater	See Comm Plan			Command	See Comm Plan		
TAC				Air To Ground	See Comm Plan		
Prepared by (Resource Unit Leader): Shanna McCarty			Approved by (Planning Section Chief) Michael Charter		Date 8/7/2021	Time 2000	

DIVISION ASSIGNMENT LIST		1. Branch I	2. Division/Group NIGHT Page 2/2				
3. Incident Name SUMMIT TRAIL		4. Operational Period Date: August 8-9, 2021 Time: 1800-0600					
5. Operations Personnel							
Operations Chief	Chris Orr, Cindi Tonasket-Ebel (T)		Division/Group Supervisor	Travis Baker			
Operations Chief (Plans)	Jon Larson, Brian Tonihka (T)		Branch Director	Steve Bacigalupo			
Safety Officer	Eric Brown		Air Attack Supervisor	Jamie Lilienthal			
6. Resources Assigned this Period							
	Strike Team/Task Force/ Resource Designator	Leader	Number Persons	Notes	Tentative Last Work Day		
20.	O-206 EMPF	Libby Shroyer	1		8/15		
21.	O-210 EMTF	Jacob Buchert	1		8/17		
22.	E-17* AMBU	Morrow/Hilliard	2				
23.							
24.							
25.							
26.							
27.							
28.							
29.							
30.							
31.							
32.							
33.							
34.							
35.							
36.							
37.							
38.	O-275 SOF2	Matt Broyles	1		8/17		
7. Control Operations. Patrol fire's edge and water roads for dust abatement. Mop up along fire line in DIVS V and DIVS U. Complete burn operations as conditions allow.							
8. Special Instructions. Pumps, chain saws, dozers and retardant allowed in wilderness area. When placing pumps, collect and provide Property Number and GPS location to Situation Unit Leader. Backhaul excess equipment. Green flagging indicates avoidance area. *Chuweah Creek Resource.							
9. Division/Group Communication Summary							
Function	Frequency	System	Channel	Function	Frequency	System	Channel
Command Repeater	See Comm Plan			Command	See Comm Plan		
TAC				Air To Ground	See Comm Plan		
Prepared by (Resource Unit Leader): Shanna McCarty			Approved by (Planning Section Chief): Michael Charter		Date: 8/7/2021	Time: 2000	

DIVISION ASSIGNMENT LIST		1. Branch II	2. Division/Group B/F				
3. Incident Name SUMMIT TRAIL		4. Operational Period Date: August 8, 2021 Time: Day 0600 - 2000					
5. Operations Personnel							
Operations Chief	Chris Orr, Cindi Tonasket-Ebel (T)	Division/Group Supervisor	O-249 Zach Tayer (8/13), Linda Gibson (T)				
Operations Chief (Plans)	Jon Larson, Brian Tonihka (T)	Branch Director	Trevor Wallace				
Safety Officer	Eric Brown	Air Attack Supervisor	Jamie Lilienthal				
6. Resources Assigned this Period							
	Strike Team/Task Force/ Resource Designator	Leader	Number Persons	Notes	Tentative Last Work Day		
1.	E-5 ENG6 Late Summer Wildfire LLC 08	Josh Crowlard	3		8/9		
2.	E-6 ENG6 Innes Wood Products	Josh Quochoyfeta	3		8/14		
3.	E-130 ENG6 Walczyk 97	Brad Cole	2		8/11		
4.	E-1 WTT2 Innes Wood	Scott Dawson	1		8/12		
5.	E-48 WTT2 Simons 02	Kevin Lindenberg	1		8/11		
6.	E-53 WTT2 Breeze By Fire Equip	Caleb Jock	1		8/16		
7.	E-231 DOZ2 General Excavation	John Beairsto	2		8/13		
8.	E-184 DOZ3 Will Logging 10	Garry Will Jr	2		8/8		
9.	E-5001 DOZ3 Van Dyke Logging Inc1	Ronnie Brown	1		8/13		
10.	E-253 MAST ETGR	William Eaton	1		8/16		
11.	E-255 MAST Morris Forestry	Keith Dougharity	1		8/16		
12.	E-309 MAST Mann's Cleanup	Courtney Mann	2		8/20		
13.	O-83 FAL1 Swedberg 6	Brian Hutto	1		8/8		
14.	O-297 HEQB	Toby Bakos	1		8/16		
15.	O-298 HEQB (T) ✕	Shawn Nicholson	1		8/15		
16.	O-168 TFLD	Jason Boone	1		8/8		
17.	O-250 TFLD (T)	Jeff Brink	1		8/13		
18.	O-40 EMTF	Jason Lewis	1		8/9		
19.	E-178 AMBU	Satterfied/Craig	2		8/16		
20.	O-253 SOFR	George Libercajt	1		8/12		
7. Control Operations. Continue to prep and seek opportunities for direct and indirect lines. Burnout operations as conditions allow. Patrol and mop up to the extent necessary to maintain control objectives.							
8. Special Instructions. Pumps, chain saws, dozers and retardant allowed in wilderness area. When placing pumps, collect and provide Property Number and GPS location to Situation Unit Leader. Backhaul excess equipment. Green flagging indicates avoidance area.							
9. Division/Group Communication Summary							
Function	Frequency	System	Channel	Function	Frequency	System	Channel
Command Repeater	See Comm Plan			Command	See Comm Plan		
TAC				Air To Ground	See Comm Plan		
Prepared by (Resource Unit Leader): Shanna McCarty			Approved by (Planning Section Chief): Michael Charter		Date: 8/7/2021	Time: 2000	

DIVISION ASSIGNMENT LIST		1. Branch II	2. Division/Group L				
3. Incident Name SUMMIT TRAIL		4. Operational Period Date: August 8, 2021 Time: Day 0600 - 2000					
5. Operations Personnel							
Operations Chief	Chris Orr, Cindi Tonasket-Ebel (T)	Division/Group Supervisor	Jeff Bortner				
Operations Chief (Plans)	Jon Larson, Brian Tonihka (T)	Branch Director	Trevor Wallace				
Safety Officer	Eric Brown	Air Attack Supervisor	Jamie Lilienthal				
6. Resources Assigned this Period							
	Strike Team/Task Force/ Resource Designator	Leader	Number Persons	Notes	Tentative Last Work Day		
1.	C-20* HC2 Franco Reforestation F009	Jose JD Franco	20		8/12		
2.							
3.	E-311 ENG6 Bailey Enterprises	Clive Bailey	3		8/17		
4.	E-319 ENG6 Big State Wildfire #67	Ronnie Ouimeppe	3		8/17		
5.	E-320 ENG6 S&L Services	Mitchel Rushlow	3		8/17		
6.							
7.	E-25 WTT2 King Hydroseeding	Timothy Ashe	1		8/20		
8.	E-327 WTS2 H&H Enterprise	Russ Leake			8/18		
9.	E-143 SKDS James E Woodward Inc	Tim Cross	3		8/13		
10.	E-144 SKDS Outback	Zachary Johnson	2		8/12		
11.							
12.	E-5000 DOZ2 Van Dyke Logging Inc 2	Jim Van Dyke	1		8/11		
13.	E-185 DOZ3 Hofbauer 02 w/Lowboy	Stephen Hofbauer	2		8/8		
14.							
15.	O-284 FMOD Swedberg	Craig Green	2		8/19		
16.	O-286 FMOD Timbersmith Forestry #5	Kalvin Cyrus/Wils Riley	2		8/16		
17.							
18.	O-252 TFLD	Ian McCord	1		8/12		
19.	O-319 EMTF	Londa VanKirk	1		8/14		
20.	O-253 SOFR	George Libercajt	1		8/12		
7. Control Operations. Construct direct/indirect control lines.							
8. Special Instructions. When placing pumps, collect and provide Property Number and GPS location to Situation Unit Leader. *Chuweah Creek Resource.							
9. Division/Group Communication Summary							
Function	Frequency	System	Channel	Function	Frequency	System	Channel
Command Repeater	See Comm Plan			Command	See Comm Plan		
TAC				Air To Ground	See Comm Plan		
Prepared by (Resource Unit Leader): Shanna McCarty			Approved by (Planning Section Chief) Michael Charter		Date 8/7/2021	Time 2000	

DIVISION ASSIGNMENT LIST		1. Branch II	2. Division/Group Chuweah				
3. Incident Name CHUWEAH CREEK		4. Operational Period Date: August 8, 2021 Time: Day 0600 - 2000					
5. Operations Personnel							
Operations Chief	Chris Orr, Cindi Tonasket-Ebel (T)		Division/Group Supervisor	O-186 Henry Kuehne (8/11)			
Operations Chief (Plans)	Jon Larson, Brian Tonihka (T)		Branch Director	Trevor Wallace			
Safety Officer	Eric Brown		Air Attack Supervisor	Jamie Lilienthal			
6. Resources Assigned this Period							
	Strike Team/Task Force/ Resource Designator	Leader	Number Persons	Notes	Tentative Last Work Day		
1.	E-313 ENG4 Eagle Cap	Travis Vetter	3		8/18		
2.	E-317 ENG6 Flashover LLC	Jason Phillips	2		8/19		
3.	ENG6 Mt. Tolman						
4.							
5.	E-53* WTT2 JRD Const	Gilbert Desautel	1		8/10		
6.							
7.							
8.							
9.							
10.							
11.							
12.							
13.							
14.							
15.							
16.							
17.							
18.							
19.							
20.							
21.	O-253 SOFR	George Libercajt	1		8/12		
7. Control Operations. Control fire perimeter.							
8. Special Instructions. Backhaul excess equipment. *Chuweah Creek Resource. Summit Trail Resources staying at Keller Spike..							
9. Division/Group Communication Summary							
Function	Frequency	System	Channel	Function	Frequency	System	Channel
Command Repeater	See Comm Plan			Command	See Comm Plan		
TAC				Air To Ground	See Comm Plan		
Prepared by (Resource Unit Leader): Shanna McCarty			Approved by (Planning Section Chief) Michael Charter		Date 8/7/2021	Time 2000	

DIVISION ASSIGNMENT LIST		1. Branch II	2. Division/Group Contingency Group Page 1/2				
3. Incident Name SUMMIT TRAIL		4. Operational Period Date: August 8, 2021 Time: Day 0600 - 2000					
5. Operations Personnel							
Operations Chief	Chris Orr, Cindi Tonasket-Ebel (T)	Division/Group Supervisor	O-227 Garrett Prater (8/9), O-201 Justin Cowger (T) (8/8)				
Operations Chief (Plans)	Jon Larson, Brian Tonihka (T)	Branch Director	Trevor Wallace				
Safety Officer	Eric Brown	Air Attack Supervisor	Jamie Lilienthal				
6. Resources Assigned this Period							
	Strike Team/Task Force/ Resource Designator	Leader	Number Persons	Notes	Tentative Last Work Day		
1.	C-49 HC2 Northern Columbia Reforestation	Robert Haden	20		8/13		
2.							
3.	E-197 WTT2 Curfman Showers & Potable	Rick Doerner	1		8/11		
4.	E-235 WTT2 WetNRed	Allen West	1		8/13		
5.	E-236 WTT2 All Weather Watering	William Hoover	1		8/13		
6.							
7.	E-189 CHIP Patrick Environmental Inc	Jeremy Egge	3		8/10		
8.	E-77 DOZ2 Stufflebeam	Joe Lillie	2		8/20		
9.	E-183 DOZ3 Havillah	Dave Goyette	2		8/20		
10.	E-230 DOZ2 Silver Nickel Logging	Ronald Paslay	2		8/20		
11.	E-116 FEL1 Engle	Terry Kilby	2		8/18		
12.	E-119 FEL1 Wyeast	Bradley Woodruff	2		8/17		
13.	E-172 GRD North Pine	Brandon Weller	2		8/18		
14.	E-173 GRD BIA Roads	Jim Phillips	2		8/20		
15.	E-329 LOG Carl Seastrom	Emil Seastrom	2		8/20		
16.	E-250 MAST Havillah	Tim Kershner	2		8/13		
17.							
18.	E-186 SKD2 Lone Pine Logging	Justin Knudsen	2		8/9		
19.	E-302 SKD2 Kornish Forest #19	Dusty Kitchingham	1		8/17		
7. Control Operations. Continue to seek, assess and identify contingency line and seek opportunity for direct and indirect lines from Bitterroot to Hall Creek. Lynx Creek dozer line improvement. Continue to provide structure protection and protection of cultural and resource values. Identify values at risk. Scout for contingency lines.							
8. Special Instructions. Pumps, chain saws, dozers and retardant allowed in wilderness area. When placing pumps, collect and provide Property Number and GPS location to Situation Unit Leader. Backhaul excess equipment. Green flagging indicates avoidance area. Scout indirect on Hall Creek going West.							
9. Division/Group Communication Summary							
Function	Frequency	System	Channel	Function	Frequency	System	Channel
Command Repeater	See Comm Plan			Command	See Comm Plan		
TAC				Air To Ground	See Comm Plan		
Prepared by (Resource Unit Leader): Shanna McCarty			Approved by (Planning Section Chief) Michael Charter		Date 8/7/2021	Time 2000	

DIVISION ASSIGNMENT LIST		1. Branch II	3. Division/Group Contingency Group Page 2/2				
3. Incident Name SUMMIT TRAIL		4. Operational Period Date: August 8, 2021 Time: Day 0600 - 2000					
5. Operations Personnel							
Operations Chief	Chris Orr, Cindi Tonasket-Ebel (T)	Division/Group Supervisor	O-227 Garrett Prater (8/9), O-201 Justin Cowger (T) (8/8)				
Operations Chief (Plans)	Jon Larson, Brian Tonihka (T)	Branch Director	Trevor Wallace				
Safety Officer	Eric Brown	Air Attack Supervisor	Jamie Lilienthal				
6. Resources Assigned this Period							
	Strike Team/Task Force/ Resource Designator	Leader	Number Persons	Notes	Tentative Last Work Day		
20.	O-180 HEQB	Scotty Seymore	1		8/16		
21.	O-305 HEQB	Jeremy Hunt	1		8/16		
22.							
23.	C-35.3 TFLD (T)	Tyler Mollenberg	1		8/10		
24.							
25.							
26.							
27.							
28.							
29.							
30.							
31.							
32.							
33.							
34.							
35.							
36.							
37.							
38.	O-253 SOFR	George Libercajt	1		8/12		
7. Control Operations. Continue to seek, assess and identify contingency line and seek opportunity for direct and indirect lines from Bitterroot to Hall Creek. Lynx Creek dozer line improvement. Continue to provide structure protection and protection of cultural and resource values. Identify values at risk. Scout for contingency lines.							
8. Special Instructions. Pumps, chain saws, dozers and retardant allowed in wilderness area. When placing pumps, collect and provide Property Number and GPS location to Situation Unit Leader. Backhaul excess equipment. Green flagging indicates avoidance area. Scout indirect on Hall Creek going West.							
9. Division/Group Communication Summary							
Function	Frequency	System	Channel	Function	Frequency	System	Channel
Command Repeater	See Comm Plan			Command	See Comm Plan		
TAC				Air To Ground	See Comm Plan		
Prepared by (Resource Unit Leader): Shanna McCarty			Approved by (Planning Section Chief): Michael Charter		Date: 8/7/2021	Time: 2000	

DIVISION ASSIGNMENT LIST		1. Branch	2. Division/Group Initial Attack Group				
3. Incident Name SUMMIT TRAIL		4. Operational Period Date: August 8, 2021 Time: Day 0600 - 2000					
5. Operations Personnel							
Operations Chief	Chris Orr, Cindi Tonasket-Ebel (T)	Division/Group Supervisor	Ken Foss				
Operations Chief (Plans)	Jon Larson, Brian Tonihka (T)	Branch Director					
Safety Officer	Eric Brown	Air Attack Supervisor	Jamie Lilienthal				
6. Resources Assigned this Period							
	Strike Team/Task Force/ Resource Designator	Leader	Number Persons	Notes	Tentative Last Work Day		
1.	C-65 HC2 Tom Ferry Farm	Glen Segal	20		8/17		
2.							
3.	E-306 ENG6 OR-GRT-114	Daniel Schramm	3		8/17		
4.							
5.							
6.							
7.							
8.							
9.							
10.							
11.							
12.							
13.							
14.							
15.							
16.							
17.							
18.							
19.							
20.							
21.							
22.	O-41 EMTF	Shelly DeLong	1		8/10		
7. Control Operations. Patrol IA fires and support IA as requested from Mt. Tolman Fire Center.							
8. Special Instructions. Staff the Seventeenmile (Crawfish) Fire Northwest of the B/F Division. When placing pumps, collect and provide Property Number and GPS location to Situation Unit Leader.							
9. Division/Group Communication Summary							
Function	Frequency	System	Channel	Function	Frequency	System	Channel
Command Repeater	See Comm Plan			Command	See Comm Plan		
TAC				Air To Ground	See Comm Plan		
Prepared by (Resource Unit Leader): Shanna McCarty			Approved by (Planning Section Chief) Michael Charter		Date 8/7/2021	Time 2000	

DIVISION ASSIGNMENT LIST		1. Branch	2. Division/Group Loaned Resources				
3. Incident Name SUMMIT TRAIL		4. Operational Period Date: August 8, 2021 Time: Day 0600 - 2000					
5. Operations Personnel							
Operations Chief	Chris Orr, Cindi Tonasket-Ebel (T)		Division/Group Supervisor				
Operations Chief (Plans)	Jon Larson, Brian Tonihka (T)		Branch Director				
Safety Officer	Eric Brown		Air Attack Supervisor	Jamie Lilienthal			
6. Resources Assigned this Period							
	Strike Team/Task Force/ Resource Designator	Leader	Number Persons	Notes	Tentative Last Work Day		
1.	C-50 HC2 Pacific Coast Contracting	Norberto Panteleon	20		8/13		
2.							
3.	E-228 ENG4 Woodpecker 5	Joseph Boianoff	3		8/11		
4.	E-305 ENG6 Mid-Columbia Resources LLC	David Johnson	3		8/17		
5.	E-131 ENG6 Chaffee County FPD V100	Brian Welch	3		8/8		
6.	E-316 ENG6 AAR Thunderbolt	Toby Yazzie	2		8/18		
7.							
8.	E-27 WTT2 IA Construction & Fire	Terry Burr	1		8/13		
9.	E-54 WTT2 Boulder Creek	Joe Schoenmakers	1		8/11		
10.	E-194 WTT2 Owens	Franklin Owens	1		8/12		
11.	E-196 WTT2 Sundance 204	Rodney Fay	1		8/12		
12.							
13.	E-79 DOZ2 Cougar Ridge W/Lowb	Dave Oakes	2	R&R 8/9 and 8/10	8/24		
14.	E-80 DOZ2 Iron Triangle	Jarrold Weaver	2		8/20		
15.	E-1 DOZ3 Tunk Creek LLC	Darrel Green	2		8/9		
16.							
17.	O-9 FALM Swedberg Contracting	Jerald Wulff	2		8/16		
18.							
19.							
20.							
21.							
22.	O-229.82 TFLD	Nikia Hernandez	1		8/12		
7. Control Operations.							
8. Special Instructions. Staying at Nespelem.							
9. Division/Group Communication Summary							
Function	Frequency	System	Channel	Function	Frequency	System	Channel
Command Repeater	See Comm Plan			Command	See Comm Plan		
TAC				Air To Ground	See Comm Plan		
Prepared by (Resource Unit Leader): Shanna McCarty			Approved by (Planning Section Chief) Michael Charter		Date 8/7/2021	Time 2000	

AIR OPERATIONS SUMMARY 220

Prepared By: Ted Hass, AOB

Prepared Date: 08/07/2021

Prepared Time: 1900

INCIDENT NAME: Summit Trail/ Chuweah Creek		OPS PERIOD DATE: 08/08/2021		START TIME: 0830		END TIME: 2030		SUNRISE: 0536		SUNSET: 2020					
<p>Risk Assessment Mitigations, Special Instructions, and Remarks:</p> <p>Assess Risk Daily: assess visibility, weather, complacency, communications, fatigue, etc. – Make informed risk acceptance decisions.</p>				<p>Helibase Info: Ball Field Helibase: N48°17.91' x W118°12.37'</p> <p>Summit Helibase: N48°17.23' x W118°14.15'</p> <p>Nespelem Helispot: N48°08.41' x W118°59.32'</p>				<p>TRF Info: 1/1707 (square) up to 10,500 feet MSL</p> <p>TRF Frequency: 126.0000</p>				<p>See Medical for Hoist Information. Order through Mt. Dispatch</p>			
<p>SITUATIONAL AWARENESS!!!</p> <p>ALWAYS MONITOR PRIMARY A/G</p> <p>Potential Loaneers: Type 3 - 32HX. Type 2 - 342WN. Type 1 - 684UH & 672MP Order to NEWICC through Mt. Tolman.</p>															

Position	NAME	PHONE #	FREQUENCIES	type	Freq. TX	Freq. RX	FIXED-WING Avail/ Type/ Make-Model/ N#/ AIRTANKERS- order through AA from Mt. Tolman Dispatch
AOBD Plans	Ted Hass	541-646-1318	Air/Air Primary TRF	AM	126.0000	126.0000	
AOBD Field	Steve Mizikowski	541-580-5210	Air/Air Secondary	AM	132.5500	132.5500	MRB@ Round Lake Arbor N48°17.75' x W118°19.19'
ASGS	Mark Hocken	541-261-1085	Colville Agency IA	AM	133.3000	133.3000	E-Mail ALL Costs and CTRs to:
ATGS	Jamie Lilienthal	541-529-9492	A/G Primary	FM	170.2500	170.2500	2021.Summitrail.finance@firenet.gov
			A/G Secondary	FM	167.9500	167.9500	Helibase commo trailer – (E-193)
			Air Keller – Mt. Tolman Dispatch	FM	166.3250 (123.0)	172.7750 (156.7)	Helibase Water Tender – (E-125)
HEBM Helibase	Kevin Johnson	541-660-5880 503-351-8604	VMED28 Air Guard	FM	155.3400	155.3400	Helibase Water Tender – (E-195)
Mt. Tolman	Debbie Caudell	509-634-3105	DECK	FM	168.625 (110.9)	168.625	MRB – (A-160) (retardant 'S' #348)
				FM	163.1000	163.1000	

HELICOPTERS:

FAA N#	T Y	MAKE/ MODEL	BASE	AVAIL	REMARKS	FAA N#	TY	MAKE/ MODEL	BASE	AVAIL	REMARKS
N448JS	1	S-61N	Colville	0830	Bucket (CHU_A-34)	350HA	3	AS350	Ball Field	0830	Air Attack
N947CH	1	CH-47D	Colville	0830	Bucket (CHU_A-33) Fuel limited	950FS	3	AS350	Ball Field	0930	PSD, Air Attack (A-80)
N205LM	2	205A1++	Ball Field	0830	A-82	Boxcar 823	1	CH-47	Chewelah	0930	WA National Guard (A-47)

INCIDENT RADIO COMMUNICATIONS PLAN I-205				1. INCIDENT NAME		2. DATE/TIME PREPARED		3. OPERATIONAL PERIOD DATE/TIME			
Summit Trail Fire				Summit Trail Fire		08/7/2021 1800		8/8/2021 All Shifts			
4. BASIC RADIO CHANNEL UTILIZATION											
Ch #	Function	Channel Name	Assignment	RX Freq	N/W	RX Tone/NAC	TX Freq	N/W	TX Tone/NAC	Mode Analog (A) Digital (D) Mixed (M)	Remarks
1	Command	CMD1		170.1375	N	100.0	165.6750	N	100.0	A	Oregon City Ridge (Center of Fire Area)
2	Command	CMD2		170.2375	N	100.0	162.1875	N	100.0	A	Gold Mtn (South of Fire)
3	Command	CMD3		172.5500	N	100.0	167.5750	N	100.0	A	Cody Butte (West of Fire)
4	Command	CMD4		170.0000	N	100.0	166.6750	N	100.0	A	Grizzly Mtn (North Side of Fire)
5	Tactical	TAC5	Contingency	168.2500	N	100.0	168.2500	N	100.0	A	
6	Tactical	TAC6	DIV B/F & NIGHT	168.0500	N	100.0	168.0500	N	100.0	A	
7	Tactical	TAC7	DIV J	166.7750	N	100.0	166.7750	N	100.0	A	
8	Tactical	TAC8	DIV X/V & I/A Group	168.6000	N	100.0	168.6000	N	100.0	A	
9	Tactical	TAC9	DIV U	166.7250	N	100.0	166.7250	N	100.0	A	
10	Tactical	TAC10	Structure Group	168.2000	N	100.0	168.2000	N	100.0	A	
11	Local Rptr	Grizzly		169.7125	N	136.5	164.1625	N	114.8	A	
12	Local A/G	A/G 51		168.3125	N		168.3125	N		A	
13	Air to Ground	A/G Pri		170.2500	N		170.2500	N		A	
14	Air to Ground	A/G Sec		167.9500	N		167.9500	N		A	
15	Medical A/G	VMED28		155.3400	N		155.3400	N		A	A/G use with Air Ambulance
16	AIRGUARD			168.6250	N		168.6250	N	110.9	A	
5. Special Instructions:											
6. I-205 Prepared By: Communications Unit Leader						Name: Seth Baumgarten			Signature: <i>Seth Baumgarten</i>		

INCIDENT RADIO COMMUNICATIONS PLAN I-205		1. INCIDENT NAME		2. DATE/TIME PREPARED		3. OPERATIONAL PERIOD DATE/TIME					
		Chuweah Creek Fire & Lime Creek Fire		08/07/2021 1800		8/8/2021 All Shifts					
4. BASIC RADIO CHANNEL UTILIZATION											
Ch #	Function	Channel Name	Assignment	RX Freq	NW	RX Tone/NAC	TX Freq	NW	TX Tone/NAC	Mode Analog (A) Digital (D) Mixed (M)	Remarks
1	Tactical	TAC1	DIV L	166.7750	N	123.0	166.7750	N	123.0	A	
2	Command	CMD2		170.2375	N	100.0	162.1875	N	100.0	A	Located on Gold Mtn
3	Command	CMD3		172.5500	N	100.0	167.5750	N	100.0	A	Located on Cody Butte
4	Tactical	TAC4	CHUWEAH DIV	166.7250	N	123.0	166.7250	N	123.0	A	
5	Tactical	TAC5		168.2000	N	123.0	168.2000	N	123.0	A	
6	Local Rptr	Keller		169.7125	N	136.5	164.1625	N	123.0	A	
7	Local Rptr	Grizzly		169.7125	N	136.5	164.1625	N	114.8	A	
8	Local Tac	Fire C TAC		166.9750	N	151.4	166.9750	N	151.4	A	
9	Local Tac	Fire D TAC		169.3625	N	167.9	169.3625	N	167.9	A	
10	Command	CMD10		170.4500	N	100.0	168.1000	N	100.0	A	Located on Keller Butte
11	Command	CMD11		170.6875	N	100.0	165.5750	N	100.0	A	Located near Hwy 2 @ Hwy 21
12	Local A/G	A/G 51		168.3125	N		168.3125	N		A	
13	A/G	A/G Pri		170.2500	N		170.2500	N		A	
14	A/G	A/G Sec		167.9500	N		167.9500	N		A	
15	Medical A/G	VMED28		155.3400	N		155.3400	N		A	A/G use with Air Ambulance
16	AIRGUARD			168.6250	N		168.6250	N	110.9	A	
5. Special Instructions:											
6. I-205 Prepared By: Communications Unit Leader								Name:		Signature:	

HEALTH AND SAFETY MESSAGE

SAFETY starts with ***YOU***

We are **ALL** accountable for **SAFE** behaviors

INCIDENT: **Summit Trail, Chuweah Creek** | DATE: **August 8, 2021** | SHIFT: **Day and Night**

Topic: **USE OF MEDICAL PLAN IWI Medical Unit Visitation**

Hazards:

Any health or medical issue- blisters, cuts, scrapes- on up to major injury and trauma, and medical evacuation and advanced life support needs.

Mitigation:

Northwest Team 7 prides itself on doing our absolute best to ***Take Care of the Firefighter*** – You. – YES- YOU! We have a well developed and continually updated set of procedures and staffing for addressing your medical and health needs. There are several ways to access or tap into this help: Notify your supervisor that you have a health or medical issue or a medical emergency. Or, notify a safety officer, or a line medic. All of these people are here to serve you, and help you, and will activate the plans necessary to get you the help you need -day or night. It is not an inconvenience or making trouble for us to do this. We plan for it. It is part of our job and we want to help YOU.

You can also activate emergency help by calling communications on the command channel on a radio, or by calling their 24-hour emergency number by phone at **(503) 867-3045**. This number is also on the front page of the IAP.

PUT IT IN YOUR PHONE

We have a well-staffed and stocked medical unit right here in the ICP. It is here for you to use. Walk on in and get some help. Come in early if you have a developing issue- blisters, stomach problems, bee stings, etc. Did I say BLISTERS? Medical folks can help with those and make you more comfortable and reduce the chance of infection.

We have a medical clinic here in Inchelium and the MEDL here in camp may send you there for assessment or treatment. We have a hospital in Colville and if you get sent there a “maroon shirt” is prepared to go there with you, or meet you there to support you, help with any necessary paperwork, and communicate any needs or issues back to ICP.

Don't skip or delay a visit/treatment to save a shift or part of a shift worth of pay, and have a condition develop that causes you to miss several shifts or part of the remaining season.

Don't be *“Stepping over dollars to pick up dimes”*- - Safety Eric Brown

Take care of each other- and make good decisions today

Incident Safety Officers: Matt Broyles, Eric Brown

COMMON QUESTIONS ABOUT INFECTION CONTROL

How does hand washing kill the virus that causes COVID-19?

Soap and water, worked into a lather, trap and remove germs and chemicals from hands. Wetting your hands with clean water before applying soap helps you get a better lather than applying soap to dry hands. A good lather forms pockets called micelles that trap and remove germs, harmful chemicals, and dirt from your hands.

Lathering with soap and scrubbing your hands for 20 seconds is important to this process because these actions physically destroy germs and remove germs and chemicals from your skin. When you rinse your hands, you wash the germs and chemicals down the drain.



REMEMBERIf you are feeling unwell...

Immediately separate yourself from others! Notify your supervisor or come see us, we are located in the small white tent across the street from Medical.

Health Liaisons: Rhonda Marchand 509-429-0685 Shelly Pacheco 575-921-3415
Seth Buchanan 206-228-4512

COVID RESPONDERS: Anna Grimes (Summit Trail) 425-239-8008
Kevin Guitron (Keller) 425-890-6774



Northwest MAC Group

Northwest Coordination Center
150 SW Harrison St Suite 400
Portland OR 97201
503-808-2720

August 3, 2021

To: Incident Commanders on Pacific Northwest (PNW) IMTs, IMTs working in the Geographic Area, and all PNW Agency Administrators

From: Chuck Turley, PNW MAC Acting Chair on behalf of all PNW MAC Agency Executives

Subject: COVID Mitigation Expectations and Requirements

The frequency of COVID exposure and cases is increasing on our PNW wildfire incidents and within support functions. PNW MAC has reviewed the multiple guidance documents provided by CDC, Wildland Fire Medical and Public Health Advisory Team (MPHAT), and federal, state, and local entities. Beginning immediately our expectation and direction is that all PNW incidents and their support functions will implement and enforce the following:


- for all resources assigned to an incident within the PNW, and for our NW IMTs assigned outside the PNW, wear a mask at all times whether inside or outside. Exceptions include working alone, working on the fire line, having a medical exemption, and/or pilots and flight crew during all phases of flights for the following missions: airtanker, smokejumper, ATGS, ASM, point-to-point, HELCO, short-haul, rappel, and aerial ignition,
- highly encourage limiting access to all fire related facilities, and
- highly encourage maximum use of virtual meetings to the extent possible.

The PNW MAC and partner agencies are not authorizing the “Module as One” concept nor any process that would lessen the expectations and requirements set forth in this letter.

This direction applies to all levels of incident operations and all aspects of an incident including but not limited to transportation to/from incidents, ICPs, spike camps, helibases, tanker bases, ground support units, dispatch centers, smokejumper bases, caches, etc.

Thank you for your vigilance of COVID protections.

Respectfully,



 Chuck Turley
 PNW MAC Acting-Chair
 Washington Department of Natural Resources



 Date

- Bureau of Land Management
- U.S. Forest Service
- U.S. Fish and Wildlife Service
- National Park Service

- Bureau of Indian Affairs
- Washington State Fire Marshal
- Washington State Association of Fire Chiefs
- Washington State Dept. of Natural Resources

- Oregon Department of Forestry
- Oregon Fire Chiefs Association
- Oregon State Fire Marshal

ICP SERVICE HOURS



Quiet Hours:

2200 - 0600

Kitchen:

Breakfast: 0500 - 0830

Dinner: 1700 - 2100

Shower:

0500 - 1200

1500 - 2300

Supply:

0600 - 2200



Photos and Videos Needed

Photos and short videos (30 seconds or less) are needed to tell the story of Summit Trail and Chuweah Fires.

Please send them to PIO staff

via text (385)999-1380

-or-

Email 2021.summittrail@firenet.gov

Provide your name for credit and basic info about where the photo was taken and what's happening in it.

Your photos and videos are being posted at:

Summit Trail Fire - <https://inciweb.nwcg.gov/incident/7677/>

Chuweah Fire – <https://inciweb.nwcg.gov/incident/7664/>

Northwest IMT 7 Facebook Page - <https://www.facebook.com/nwteam7>

Colville Tribal Broadcasts, News and Information Facebook Page –
<https://www.facebook.com/CCTBroadcasts>

Thank you!

Team 7 Line Supply Order

Date & Time Order Placed		Deliver To Location/time (Division, Drop Point, Heli Spot, Lat/Long)		Order #	
				Delivery Method (Driver, Heli, DIVS to P/U)	
Order received in Communications (name & time)					
Ordered by (name and Position)					
Order received in Supply by (name & time)					
Ground Contact					
Order received in Transportation by (name & time)					
Contact Freq.					
Order received in Helibase by (name & time)					
Special Instructions/line length/ elevation					
Order shipped to line by (name & time)					
#	Item	Amount	#	Item	Amount
1	Meals #1842	MRE 12/Cs	33	Slingable Bag (Pot.) #0435	
2	Water 0048	5 gal cubbies	34	Slingable Bag (Sup.) 72 g. #0426	
3	Gatorade	24/Cs	35	Coffee Kit #0480	
4	Batteries, AA	#0030 24/pg	36	Coffee 3lb Can	
5	Batteries, AAA	#7471 24/pg	37	Folda-Tank 1000 gal #0661	
6	Gas	Unleaded/5 gal	38	Pumpkin 3000 gal. #0568	
7	2 Cycle Oil #0341	Qt	39	Backpack Pump #1149	
8	2 cycle Oil #3444	1 Gal. mix	40	Mark III pump + Kit #0148	
9	Diesel	(5 gal.)	41	Lightweight Pump #0686	
10	Bar Oil #1880	Gal	42	Volume Pump # 1222	
11	Shovel #0171		43	Hose 1 1/2" #1239 100' lg	
12	Pulaski #0146		44	Hose 1" #1238 100' lg	
13	McLeod #0296		45	Hose 3/4" #1016 50' lg	
14	Combi #1180		46	Reducer 1 1/2" to 1" #0010	
15	Chainsaw Kit #0340		47	Reducer 1" to 3/4" #0733	
16	Drip Torch #0241	Empty	48	Gated "Y" 1 1/2" #0231	
17	Fussee #0105		49	Gated "Y" 1" #0259	
18	Sleeping Pad #1566		50	Gated "Y" 3/4" #0904	
19	Sleeping Bag #1062		51	In-line Tee 1 1/2" to 1" #0230	
20	Fly Tent #0970		52	Nozzle KK 1 1/2" #1082	
21	Plastic Sheeting #0143		53	Nozzle KK 1" #1081	
22	Parachute Cord #0533		54	Nozzle 3/4" #0136	
23	Fiber Tape #0222		55	Nozzle, Forester 1" #0024	
24	Garbage Bags #0021		56	Sprinkler kit #1048 (4 head)	
25	Leadline 3000 lbs #0528		57		
26	Cargo Net 3000lb #0531		58		
27	Swivel 3000lb #0526		59	Team 7 Hose Lay Kit	
28	Foam 5 gal. #1145		60		
29	Toilet Paper #0142		61		
30	Bath in a Bag, Small #0206		62		
31	Bath in a Bag, Large #0712		63		
32			64		

TEAM 7 HOSE LAY KIT
7/16/2014

Item	Amount
1 1/2 in. synthetic hose	1000 ft
1 in. synthetic hose	500 ft
3/4 in. garden hose	500 ft
1 1/2 in. gated wye	5 ea
1 1/2 in. - 1 in. reducers	5 ea
1 in. combination nozzle	5 ea
1 in. - 3/4 in. reducer	5 ea
3/4 in. valve, shutoff, ball	5 ea
3/4 in. Nozzle	5 ea
3/4 in gated wyes	5 ea

Item	Amount
Sprinkler head w/couplings	4 ea
3/4 in. garden hose	250 ft
1 1/2 x 1 1/2 x 1 in. Tee	4 ea
1 x 3/4 reducer	4 ea
1 1/2 in. - 1 in. reducers	1 ea
3/4 in gated wyes	2 ea
3/4 in. valve, shutoff, ball	4 ea
3/4 in. Nozzle	1 ea
3/4 pressure regulator,	4 ea
1 in. nozzle, pastic 60 gpm	1 ea
10 in. adjustable wrench	1 ea

LINE ORDER PROCESS

All line orders will go through the Comm. Unit.
Preferred method is over the radio.
The alternate will be to call COM1. At 503-867-3045

TENTATIVE DEMOB LIST

Sunday, August 8, 2021

C-1	WILLAMETTE VALLEY REFORESTATION-252	600 AM	HC2
E-132	ENGINE - WEST METRO - BRUSH 11 P-56	600 AM	ENG6
E-135	ENGINE - MARTINEZ, MICHAEL	620 AM	ENG3
E-136	ENGINE - AZKNF - 3-14	620 AM	ENG3
E-160	ENGINE - LONE WOLF WILDFIRE	640 AM	ENG6
E-161	ENGINE - A A A THUNDERBOLT FIRE	640 AM	ENG4
O-10	FALLER MODULE - BROTHERS FIRE	700 AM	FMOD
O-84	MALLORY, ROBERT	720 AM	READ
O-135	GORDON, JARRED	740 AM	FOBS
O-136	VAN WINKLE, BRIAN	740 AM	FOBS
O-140	MAGNUSON, JOE	740 AM	RADO
O-174	VOEGTLE, BRANDON	800 AM	DIVS
O-188	BORCHERT, KENNETH (CHUWEAH CREEK)	800 AM	DIVS
O-200	HELZER, RODNEY	800 AM	HEQB
O-203	PHILLIPS, JIM	800 AM	HEQO

Monday, August 9, 2021

E-17	ENGINE - T6 - AEGIS LOGISTICS	600 AM	ENG6
E-131	ENGINE - T6 - CHAFFEE COUNTY FPD	600 AM	ENG6
E-183	DOZER - T3 - HAVILLAH LOGGING CO	600 AM	DOZ3
E-184	DOZER - T3 - WILL LOGGING & CONSTRUCTION	620 AM	DOZ3
E-185	DOZER - T3 - HOFBAUER, STEVE	620 AM	DOZ3
O-168	BOONE, JASON	640 AM	TFLD
O-173	FALLER SINGLE - SWEDBERG CONTRACTING	700 AM	FAL3
O-201	COWGER, JUSTIN	700 AM	DIVS
O-232	MICHEL, DONALD	700 AM	DRIV

Tuesday, August 10, 2021

C-6	SAN CARLOS CAMP CREW #1	600 AM	CC
E-1	DOZER-T3 - TUNK CREEK	600 AM	DOZ3
E-59	FELLER BUNCHER, T1 - HAVILLAH LOGGING	600 AM	FEL1
E-112	DOZER-T4 - BAKER FIRE	700 AM	DOZ4
E-186	SKIDDER-T2 - LONEPINE LOGGING	700 AM	SKD2
E-192	SERVICE TRUCK W/ MECHANIC, T1 - DAVIDSON'S DIES	700 AM	MEC
O-40	AMERICAN MED. RESPONSE EMTF 63 AMR, JASON LEWIS	720 AM	EMTF
O-71	FINLEY, LARRY	720 AM	LEO1
O-205	MALINGOWSKI, JULIE ANN	720 AM	IMET
O-227	PRATER, GARRETT M	740 AM	DIVS
O-236	SEYLER, GARRETT	740 AM	SECG



NW Team 7 – C & G Phone List for Summit Trail/Chuweah Creek

Incident Commander	Jason Loomis	503-894-1303
Deputy Incident Commander	Eric Knerr	541-219-1172
Safety Officer	Eric Brown	928-699-3477
Public Information Officer	Don Ferguson	541-778-2679
Public Information Officer	Lillian Mayea	970-776-6603
Liaison Officer	Shawn Christianson	509-429-3348
COVID Liaison	Shelly Pacheco	575-921-3415
Operations Section Chief	Chris Orr	530-640-1464
Operations – Planning	Jon Larson	208-631-6488
Air Operations Branch	Ted Hass	541-646-1318
Planning Section Chief	Michael Charter	509-879-4910
Strategic Operational Planner	Greg Funderburk	808-936-2873
Logistics Section Chief	Max Yager	541-690-6627
Logistics Section Chief (T)	Lin Vaughan	859-595-4583
Finance Section Chief	Andrea Andresen	530-375-7205

ACTIVITY LOG (ICS 214)

1. Incident Name:		2. Operational Period: Date From: _____ Date To: _____ Time From: _____ Time To: _____	
3. Name:	4. ICS Position:	5. Home Agency (and Unit):	
6. Resources Assigned:			
Name	ICS Position	Home Agency (and Unit)	
7. Activity Log:			
Date/Time	Notable Activities		
8. Prepared by: Name: _____ Position/Title: _____ Signature: _____			
ICS 214, Page 1		Date/Time: _____	




ANDY PALMER-DUTCH CREEK PROTOCOL SUMMIT TRAIL FIRE

UPDATED 8/5/21

LEADER'S INTENT: To establish **approximate** travel times from key areas of the fire to ICP/MEDICAL UNIT as well as hospitals in Colville, Spokane, and Seattle, Washington via ground transportation. See Medical Plan ("206") for travel times via air.

Ground Transport Only	ICP MED UNIT	Mt. Carmel Colville, WA. (Level 4)	Sacred Heart Spokane, WA. (Level 2)	Harborview Seattle, WA. (Level 1/Burn)
DP-1	30 minutes	2 hours	3 hours	6 hours
DP-50	30 minutes	2 hours	3 hours	6 hours
DP-54	1 hour	2.5 hours	3.5 hours	6.5 hours
DP-58	1.5 hours	3 hours	4 hours	7 hours
DP-61	1.5 hours	3 hours	4 hours	7 hours
DP-63	1.75 hours	3.25 hours	4.25 hours	7.25 hours
DP-74	1.75 hours	2.75 hour	3.75 hours	6.75 hours
DP-75	15 minutes	1.75 hours	2.75 hours	5.75 hours
DP-83	15 minutes	2 hours	3.5 hours	6.75 hours
DP-130	30 minutes	2 hours	3 hours	6 hours
DP- 131	30 minutes	2 hours	3 hours	6 hours
DP-140	20 minutes	2.25 hours	3.5 hours	6.75 hours
DP-156	45minutes	2.5 hours	3.5 hours	6.5 hours
DP-200	10 minutes	2.25 hours	3.5 hours	6.75 hours
DP-208	20 minutes	2.25 hours	3.5 hours	6.75 hours
Keller	1 hour	1.75 hours	2.25 hours	4.25 hours

Medical Plan ICS-206

Incident/Project Name				Operational Period				
Summit Trail / Chuweah Creek				August 8, 2021 0600-0600				
Ambulance Services								
Name		Complete Address		Phone		Advanced Life Support		
						Yes	No	
Colville Tribal EMS		Nespelem, WA		509-978-9323			X	
Lifeline Ambulance		Omak, WA		509-663-8091		X		
Air Ambulance Services								
Name		Phone		Type of Aircraft & Capability				
Life Flight		800-232-0911		Rotor				
Spokane County Sheriff Rescue 3		509-953-3791 509-532-8930		Rotor with hoist				
Hospitals								
Name/ Address		GPS Datum – WGS 84		Travel Time		Helipad		Level
				Air	Gnd	Yes	No	
Mt. Carmel Hospital 982 E. Columbia Ave Colville, WA		Lat: Long:	N 48° 33.00' W 117° 53.98'	30 MIN	1.5 HRS	X		IV
Sacred Heart Hospital 101 W. 8 th St Spokane, WA		Lat: Long:	N 47° 39.1' W 117° 24.85'	45 MIN	2.5 HRS	X		II
Harborview 325 9 th Ave Seattle, WA		Lat: Long:	N 47° 36.5' W 122° 19.67'	1.5 HRS	5.5 HRS	X		I / Burn Unit
Coulee Medical Ctr 411 Fortuyn Rd Grand Coulee, WA		Lat: Long:	N 44° 56.51' W 119° 0.43'	20 MIN	40 MIN	X		IV
Confluence Health 1201 S. Miller St Wenatchee, WA		Lat: Long:	N 47° 24.43' W 120° 19.36'	30 MIN	2.5 HRS	X		II
Branch	Division	Group	Radio Designator	Resource #		Name		Capabilities
	L		EMT 7	O-319		Londa VanKirk		BLS
	X / V		Ambulance 3	E-151		Weig / Gross		ALS
	B / F		EMT 2	O-40		Jason Lewis		BLS IV
			Ambulance 2	E-178		Satterfield / Craig		ALS
	U		REM 1	S-576		McCabe +3		Rescue / ALS
	J		Medic 8	O-330		Angel Thorsvold		ALS
	Night Branch I		Medic 4	O-206		Libby Shroyer		ALS
			EMT 5	O-210		Jacob Buchert		BLS
			Ambulance 1	E-17		Morrow / Hilliard		ALS
	Seventeen Mile / Crawfish		EMT 3	O-41		Shelly DeLong		BLS
Prepared By (MEDL)			Date	Reviewed By (Safety)			10. Date	
			8/7/21	\s\ Eric Brown			8/7/21	
Medical Incident Report								
In the event of a medical emergency Contact the Communications Unit and utilize the Medical Incident Report (found on page 118 in the IRPG or the last page of the IAP) to provide information to communications.								
If a medical emergency occurs in ICP please contact Communications at 503-867-3045								

MEDICAL PLAN (ICS 206 WF)

Controlled Unclassified Information//Basic

Medical Incident Report

FOR A NON-EMERGENCY INCIDENT, WORK THROUGH CHAIN OF COMMAND TO REPORT AND TRANSPORT INJURED PERSONNEL AS NECESSARY.

FOR A MEDICAL EMERGENCY: IDENTIFY ON SCENE INCIDENT COMMANDER BY NAME AND POSITION AND ANNOUNCE "MEDICAL EMERGENCY" TO INITIATE RESPONSE FROM IMT COMMUNICATIONS/DISPATCH.

Use the following items to communicate situation to communications/dispatch.

1. CONTACT COMMUNICATIONS / DISPATCH (Verify correct frequency prior to starting report)

Ex: "Communications, Div. Alpha. Stand-by for Emergency Traffic."

2. INCIDENT STATUS: Provide incident summary (including number of patients) and command structure.

Ex: "Communications, I have a Red priority patient, unconscious, struck by a falling tree. Requesting air ambulance to Forest Road 1 at (Lat./Long.) This will be the Trout Meadow Medical, IC is TFLD Jones. EMT Smith is providing medical care."

Severity of Emergency / Transport Priority	<input type="checkbox"/> RED / PRIORITY 1 Life or limb threatening injury or illness. Evacuation need is IMMEDIATE <i>Ex: Unconscious, difficulty breathing, bleeding severely, 2° - 3° burns more than 4 palm sizes, heat stroke, disoriented.</i> <input type="checkbox"/> YELLOW / PRIORITY 2 Serious Injury or illness. Evacuation may be DELAYED if necessary. <i>Ex: Significant trauma, unable to walk, 2° - 3° burns not more than 1-3 palm sizes.</i> <input type="checkbox"/> GREEN / PRIORITY 3 Minor Injury or illness. Non-Emergency transport <i>Ex: Sprains, strains, minor heat-related illness.</i>	
Nature of Injury or Illness & Mechanism of Injury		<i>Brief Summary of Injury or Illness (Ex: Unconscious, Struck by Falling Tree)</i>
Transport Request		<i>Air Ambulance / Short Haul/Hoist Ground Ambulance / Other</i>
Patient Location		<i>Descriptive Location & Lat. / Long. (WGS84)</i>
Incident Name		<i>Geographic Name + "Medical" (Ex: Trout Meadow Medical)</i>
On-Scene Incident Commander		<i>Name of on-scene IC of Incident within an Incident (Ex: TFLD Jones)</i>
Patient Care		<i>Name of Care Provider (Ex: EMT Smith)</i>

3. INITIAL PATIENT ASSESSMENT: Complete this section for each patient as applicable (start with the most severe patient)

Patient Assessment: See IRPG page 106

Treatment:

4. TRANSPORT PLAN:

Evacuation Location (if different): (Descriptive Location (drop point, intersection, etc.) or Lat. / Long.) Patient's ETA to Evacuation Location:

Helispot / Extraction Site Size and Hazards:

5. ADDITIONAL RESOURCES / EQUIPMENT NEEDS:

Example: Paramedic/EMT, Crews, Immobilization Devices, AED, Oxygen, Trauma Bag, IV/Fluid(s), Splints, Rope rescue, Wheeled litter, HAZMAT, Extrication

6. COMMUNICATIONS: Identify State Air/Ground EMS Frequencies and Hospital Contacts as applicable

Function	Channel Name/Number	Receive (RX)	Tone/NAC *	Transmit (TX)	Tone/NAC *
COMMAND					
AIR-TO-GRND					
TACTICAL					

7. CONTINGENCY: Considerations: If primary options fail, what actions can be implemented in conjunction with primary evacuation method? Be thinking ahead.

8. ADDITIONAL INFORMATION: Updates/Changes, etc.

REMEMBER: Confirm ETA's of resources ordered. Act according to your level of training. Be Alert. Keep Calm. Think Clearly. Act Decisively.