



<b>INCIDENT OBJECTIVES</b>	1. Incident Name	2. Date Prepared	3. Time
	<b>Summit Trail / Chuweah Creek / Upper Lime Creek</b>	<b>08/9/21</b>	<b>1900</b>

4. Operational Period

**Day Operations: 0600 – 2000                      August 10, 2021**  
**Night Operations: 1800-0600**

**Strategic Framework:** Implement a full suppression strategy on the Summit Trail fire that protects identified values at risk. Values identified include human life and safety, cultural and historical values private recreational residences, wilderness forest infrastructure.

Implement a full suppression strategy on the Chuweah Creek fire that protects identified values at risk. Values identified include human life and safety, cultural and historical values, forest infrastructure including commercial timber.

**Management Objectives:**

- Provide for firefighter and public safety by utilizing the risk management process to maintain safe and effective operational decisions, this includes full suppression strategies utilizing the full complement of tactics to achieve the control objectives.
- To the best extent possible, minimize size and duration of the Summit Trail fire to limit negative impacts to communities, commercial timberlands, natural resources, and cultural resources utilizing approaches that provide the highest probabilities of success and in close coordination with agency resource advisors and tribal leadership.
- Keep the Chuweah Creek fire in its current footprint and minimize additional impacts from fire suppression damage.
- Maintain the existing positive relationships between NW Team 7, the Colville Agency, Washington DNR, cooperators and public by fostering trust and ensuring information is provided in timely manner.
- Provide for infectious disease control through thoughtful mitigations when appropriate for the safety of the firefighters and the public we serve.
- Provide Initial Attack response and assist as requested by the Washington DNR, the Colville Agency, and Mt. Tolman.

**Operational Period Command Emphasis:**

**Control Objectives:**

- 1) LIFE is the most important value to be protected. There is no higher value than that of the responder/firefighter and our public.
- 2) Keep fire north of Bridge Creek Road to minimize impacts to structures and recreational facilities at Twin Lakes
- 3) Keep fire east of BIA Road 73 to reduce loss of commercial timber and cultural values.
- 4) Keep fire south of Hall Creek Rd. and 17 Mile Rd. to reduce fire footprint and duration.
- 5) Keep fire west of Carson and Bitterroot Mountains to lessen impact on commercial timber, private property and primary residences in Seyler Valley.
- 6) Keep Chuweah Creek fire in current footprint, minimize additional impacts to expressed values of concern by continuing with mop up, patrol and back haul.
- 7) Keep Upper Lime Creek Fire south of Cache Creek Rd., west of HWY 21, north of Lime Creek Rd., and south of Jack Creek Rd.

6. Weather Forecast for Period

7. General Safety Message

8. Attachments (mark if attached)

X	Organization List - ICS 203	X	Medical 206WF - 8 Line		Finance Message
X	Div. Assignment Lists - ICS 204	X	Safety Message	X	Dutch Creek Protocol
X	Communications Plan - ICS 205		LCES – ICS 215A	X	Phone List
X	Medical Plan - ICS 206	X	Weather Forecast		Incident Map(s)
X	Air Operation Summary - ICS 220	X	Fire Behavior	X	Unit Log

Prepared by Planning Section Chief  
Michael Charter

Approved by Incident Commander

ORGANIZATION ASSIGNMENT LIST	
1. Incident Name <b>Summit Trail / Chuweah Creek / Upper Lime Creek</b>	
2. Date Prepared <b>August 9, 2021</b>	3. Time Prepared <b>1900</b>
4. Operational Period <b>Day August 10, 2021 0600 – 2000 Night August 10-11, 2021 1800 – 0600</b>	
<b>Position</b>	<b>Name</b>
<b>5. Incident Commander and Staff</b>	
Incident Commander	Jason Loomis
Deputy	Eric Knerr
Safety Officer	Eric Brown
Information Officer	Don Ferguson, Jennifer O'Leary (v), Lillian Mayea
Liaison	Shawn Christianson, Seth Buchanan (T)
COVID Liaison	Shelly Pacheco
<b>6. Agency Representatives</b>	
Agency	Name
Agency Rep.	Joseph Holford
Agency Admin.	Debra Wulf
Agency Admin. WA DNR	Ken McNamee
Agency Rep. WA DNR	Pat Ryan
Resource Advisor	Robert Mallory
Interagency Resource Rep	Dale Glenmore
EOC Dept. of Public Safety	Jim Nanamkin
Lt. EMS Fire / Rescue	J. Schumacher
Colville Tribal Police	Steve Brown
Colville COVID Liaison	Rhonda Marchand
<b>7. Planning Section</b>	
Chief	Michael Charter
Resource Unit	Jim McConnell, Shanna McCarty, Rachel Noonan (T)
Situation Unit	Mike Crawford, Jessica Gallimore, Matt Noss (T)
Demob Unit	Marlin Pose
Status Check-in	Tom Cuellar
IMET	Jonathan Pelton
Fire Behavior Analyst	Steve Ziel
Air Resource Advisor	Marlene DePietro
GIS Specialists	Aleksandar Dozic, Molly Cox, Jody Thomas (v)
SOPL	Greg Funderburk, Barry Kleckler (T)
<b>8. Logistics Section</b>	
Chief	Max Yager
Facilities	Jan Robbins, Ben Goodin
Base Camp Manager	Bill Bryant (T), Warren House (T)
Supply Unit	Clarence Adams Vicki Cunningham (T)
Info. Technology Spec.	Mike Gascon, Chad Funnemark, Chuck Vertrees

Receiving Distribution	<b>Michael Hanson (T), Spencer Johnson (T)</b>	
Ordering Manager	Lynda Knighton	
Ground Support Unit	Joe Keady	
Communications Unit	Seth Baumgarten	
Food Unit	Kristy Naughton	
Security Manager	Mark Suba, Cliff Brisbois	
Medical Unit	Brad Henning	
<b>9. Operations Section</b>		
OPS Section Chief	Chris Orr, Cindi Tonasket-Ebel (T)	
OPS Section Chief (Planning)	Jon Larson, Brian Tonihka (T)	
<b>a. Summit Trail - Branch I</b>		
Branch Director	Steve Bacigalupo	
Division	<b>X/V</b>	Jennifer Harris, Seth Missal (T)
Division	<b>U</b>	Steven Griego
Division	<b>J</b>	Joaquin Marquez, Zach Sullivan (T)
Group	<b>Contingency</b>	Ken Foss
Group	<b>Structure</b>	Scott Coulson
Division	<b>Night</b>	Travis Baker
<b>b. Summit Trail / Chuweah Creek / Upper Lime Creek - Branch II</b>		
Branch Director	Trevor Wallace	
Division	<b>B/F</b>	Zach Tayer, Linda Gibson (T)
Division	<b>L</b>	Steven Cooke
Division	<b>Chuweah</b>	Henry Kuehne (TFLD)
<b>c. Air Operations Branch</b>		
AOB Director Plans	Ted Hass	
AOB Director Field	Steve Mizikowski	
Air Attack Supervisor	Jamie Lillienthal	
Air Support Group Supervisor	Mark Hocken, Kevin Johnson (T)	
<b>10. Finance Section</b>		
Chief	Andrea Andresen	
Deputy	Patty Westgate	
Time Unit		
Procurement	Audrey Mainwaring	
Comp/Claims	Kelly Lorenz	
Cost	Lori Bailey	
Prepared by Resource Unit Leader <b>Shanna McCarty</b>		



### Fire Weather Forecast



**FORECAST NO:** 25  
**PREDICTION FOR:** Operational Period  
**SHIFT DATE:** 0600 8/10/2021 – 0600 8/11/2021  
**FORECAST ISSUED:** 1830 8/09/2021

**NAMES OF FIRES:** Summit Trail/Chuweah/Upper Lime Cr  
**UNIT:** Colville Agency  
**SIGNED:**  
*Jonathan Pelton, Incident Meteorologist*

**...Excessive Heat Watch from 1200 on Thursday to 2000 on Sunday...**

**WEATHER DISCUSSION:** An upper ridge will build across the western U.S. this week. This will lead to a warming and drying trend throughout the week. Well above normal temperatures and low minimum relative humidity are anticipated from mid to late week. In addition, fair to poor humidity recoveries are anticipated. Winds today should generally be 10 mph or less, averaging out of the northwest on ridges and upper slopes. Terrain driven winds should prevail for mid and lower slopes as well as the valleys. Stronger northwest winds are anticipated on Wednesday.

**WEATHER FORECAST for Today:**

Forecast Element	Summit Trail Fire	Chuweah Creek Fire/Upper Lime Creek Fire
Weather/Sky	Patchy smoke early otherwise mostly sunny.	Patchy smoke early otherwise mostly sunny.
High Temperature (°F)	76-85	80-91
Minimum Humidity (%)	28-35	23-33
20 ft winds ridgetop/upper slopes (mph)	NW 4-8 mph becoming NW 7-12 mph G 18 after 1100	NW 5-8 mph becoming NW to 8-12 G 19 after 1100.
20 ft winds Mid and lower Slopes/Valleys (mph)	Downslope/downvalley 2 to 5, becoming Upslope/upvalley 3 to 8 around 0900	Downslope/downvalley 2 to 5, becoming Upslope/upvalley 4 to 9 around 0900
Mixing Height (ft AGL)	7,000	7,300
Transport Winds (mph)	WNW 15-20	WNW 14-19
CWR (≥ 0.10")	0	0
LAL	1	1
Haines Index	3 (Very Low)	3 (Very Low)

**WEATHER FORECAST for Tonight:**

Forecast Element	Summit Trail Fire	Chuweah Creek Fire/Upper Lime Creek Fire
Weather/Sky	Mostly Clear with patchy smoke.	Mostly Clear with patchy smoke.
Low Temperature (°F)	59-66	57-67
Maximum Humidity (%)	40-50	43-58
20 ft winds ridgetop (mph)	NW 4-8	NW 6-10, then NW 8-13 after 0200
20 ft winds Slopes/Valleys (mph)	Upslope/upvalley 3-7 mph, then Downslope/downvalley 2-5 mph by 2200.	Upslope/upvalley 3-7 mph, then Downslope/downvalley 2-5 mph by 2200.
CWR (≥ 0.10")	0	0
LAL	1	1

**OUTLOOK FOR Wednesday:**

Forecast Element	Summit Trail Fire	Chuweah Creek Fire/Upper Lime Creek Fire
Weather/Sky	Patchy smoke early otherwise mostly sunny.	Patchy smoke early otherwise mostly sunny.
High Temperature (°F)	82-91	86-96
Minimum Humidity (%)	21-29	18-28
20 ft winds ridgetop/upper slope (mph)	NW 5-10, becoming NNW 9-14 G 23 after 1100	NW 6-11, becoming NNW 9-14 G 24 after 1300.
20 ft winds Mid and lower Slopes/Valleys (mph)	Downslope/downvalley 2 to 5 mph becoming Upslope/upvalley 5-9 mph around 0900	Downslope/downvalley 2 to 5 mph becoming Upslope/upvalley 6-11 mph around 0900
Mixing Height (ft AGL)	8,500	8,700
Transport Winds (mph)	NNW 11-16	NNW 11-16
CWR (≥ 0.10")	0	0
LAL	1	1
Haines Index	3 (Very Low)	3 (Very Low)

Please text weather observations to the Incident Meteorologist at 208-577-1621 with location, elevation, time and weather information.

## Fire Behavior Forecast # 23

<b>Name of Incident:</b> Summit Trail, Chuweah Creek, and Upper Lime Creek	<b>Administrative Unit:</b> WA-COA Colville Agency
<b>Date &amp; Time Issued:</b> August 9, 2021 @ 2000	<b>Operational Period:</b> DAY/NIGHT 08/010-11/2021
<b>FBAN:</b> Steve Ziel	<b>Signed:</b> /z/

**Assumptions:** Ample sunshine with warm and dry conditions will accelerate progressive drying of fuels today. Exposed fuels will support areas of fire spread by late afternoon. Fire environment conditions will combine to produce a peak burning period between 1400-1800. Fire behavior conditions will be low/moderate today due to lingering effects of recent rainfall. Persistent burning conditions may be expected due to drought conditions and dry(ing) fuels – heavy fuels will retain heat for longer periods providing future reburn threat and mop-up difficulty. Assess moisture in your work area – and monitor the rate of drying. Fine fuels respond rapidly to temperature and relative humidity changes. Expect continued progressive drying through the week and poor RH recovery.

### Weather Summary

See attached Fire Weather Forecast

### Fire Behavior Summary

**Fuels in the fire area** are primarily composed of *Grass and shrubs, Timber Litter, and Timber with Understory.* Primary tree species include mixed sizes of Ponderosa Pine, Douglas Fir, with scattered Lodgepole Pine, True Fir and cedar. Local timber litter is compact to fluffy. Brush and understory species include Ocean Spray, ceonothus, hardwoods, dog-hair conifer thickets reproduction. Snags and heavy fuel loading are common throughout all areas. *Live fuels are drought stressed and may contribute to high rates of spread; grasses are fully cured. Fuel type changes occur by management activity, elevation, and aspect. Low crown base height (ladder fuels) and black shaggy moss are present in most of the timbered areas. Timber harvest blocks may contain slash piles.*

*Today's "peak period" fire behavior on wind facing slopes will include areas (pockets) of active surface fire spread including flare ups with isolated torching. Steep slopes may produce active fire with backing and flanking. Expect moderate rates of spread in all fuels with wind/slope alignment. Potential of active head fire on slopes with lateral spread in the late afternoon. Backing fire may provide slope reversals resulting in upslope fire activity with torching and short-range spotting. Sheltered/shaded fuels may provide reduced fire behavior – heavy fuels will continue to consume and hold heat (due to dryness). Monitor fine fuel moisture closely.*

\* Fine fuel moisture= 6% - 8% %+, 1000hr. moisture=8%, Woody fuels 80%, Probability of Ignition 40% -60%

Fuel Type	Rate of Spread	Flame Length	Spotting Distance	<u>WET SURFACE FUELS</u>
...If your work area includes -	(CH/HR = FPM)		Group Torching	0
Grass with mixed shrub (GS2)	3-6 ch/hr.	2-3 feet	.1 -.2 mile	0 ch/hr. Monitor drying rate
Timber with Understory (TU5)	4-8 ch/hr.	5-7 feet	.1 - .2mile	0 ch/hr. Smoldering, creeping
Timber Understory (TU1)	1-2 ch/hr.	1-2 feet	.1 - .2 mile	0 ch/hr. Smoldering, creeping
Timber Litter (TL8)	2-4 ch/hr.	2-3 feet	.1 - .2 mile	0 ch/hr. Smoldering, creeping

### Specific Assignments:

**Div. L** – (aka “Upper Lime Cr”) Fine fuel moisture will support surface fire spread, monitor San Poil River and Dry Cr. winds closely.

**Div. F** – Expect smoldering fuels under timber canopy that may creep with sunshine and wind. Heavy fuels will consume in-place.

**Div. J** – Expect smoldering/creeping with some surface spread by lunch. Heavy fuels will continue to consume in-place. NW winds

**Div. U** – Complex terrain/irregular edge may produce smoldering/creeping. Heavy fuels will consume in-place, flare-ups possible.

**Div.X/V/B** – Monitor smoldering/creeping, needle cast from earlier fire activity is accumulating over hot ash beds.

**Structure Group(s)** –Monitor fire activity and NW wind influence. Know what your fire is doing at all times.

**Contingency-** Monitor fire activity and NW-W wind influence. Know what your fire is doing at all times

**Chuweah Creek**—monitor for pockets of smoldering fuels that may creep with sunshine and wind.

**Nightshift-** Fair-to-poor overnight humidity recovery will keep fire creeping, and smoldering after dark.

**Air Operations:** Mostly sunny sky with NW winds over ridges – no issues identified. .

### Safety

**Warming and drying will occur in the fire area for the next several days** – observe the rate of drying, and the effect on fire behavior – watch for increasing smoke volume, smoke color, location of fire activity. Peak burning conditions will occur in the late afternoon. Compare morning, afternoon, and early evening burning conditions – relate changing weather (temperature, relative humidity, wind speed and direction) to fire activity – we are all students of fire. Anticipate how fire behavior will change over the course of the day, week, season.....

\*Today's Fire Behavior Forecast contains 759 words written for your situational awareness and discussion with your folks.

<b>DIVISION ASSIGNMENT LIST</b>		1. Branch <b>I</b>	2. Division/Group <b>XIV</b>				
3. Incident Name <b>SUMMIT TRAIL</b>		4. Operational Period Date: August 10, 2021 Time: Day 0600 - 2000					
5. Operations Personnel							
Operations Chief	Chris Orr, Cindi Tonasket-Ebel (T)	Division/Group Supervisor	Jennifer Harris, Seth Missal (T)				
Operations Chief (Plans)	Jon Larson, Brian Tonihka (T)	Branch Director	Steve Bacigalupo				
Safety Officer	Eric Brown	Air Attack Supervisor	Jamie Lilienthal				
6. Resources Assigned this Period							
	Strike Team/Task Force/ Resource Designator	Leader	Number Persons	Notes	Tentative Last Work Day		
1.	E-4 ENG6 Fonseca Forestry	Armando Fonesca	3		8/19		
2.	E-158 ENG6 Lone Wolf Wildfire 41	Daniel Poitras	3		8/22		
3.	E-306 ENG6 OR-GRT-114	Daniel Schramm	3		8/17		
4.	E-314 ENG6 Big State Wildfire	Jonathan Nolind	3		8/20		
5.							
6.	E-14 WTT2 Canyon Creek	Ralph Fitzthum	1		8/21		
7.	E-26 WTT2 Smokey The Cub	Cub Carpenter	1		8/22		
8.	E-28 WTT2 IA Construction & Fire	Dave Autreau	1		8/13		
9.	E-198 WTT2 DNN Enterprises 124	Steve Piper	1		8/17		
10.	E-201 WTT2 Peoples Valley 81	Mike Harris	2		8/12		
11.							
12.	E-203 MAST Ach Forestry S1	Rugger Sanow	1		8/12		
13.	E-253 MAST ETGR	William Eaton	1		8/16		
14.							
15.	O-282 FMOD Bailey (aka Newman)	Ben Newman/Cole Harris	2		8/16		
16.							
17.	O-166 TFLD	Alan McGuire-Dale	1		8/22		
18.	O-41 EMTF	Shelly DeLong	1		8/11		
19.	O-385 EMTF	Shanel Goleman					
20.	E-151 AMBU	Weig / Gross	2		8/15		
21.	O-229.80 SOFR	Leo Engleson	1		8/12		
7. Control Operations. Continue to hold and improve current direct and indirect fire lines in both divisions. Continue to provide structure protection and protection of cultural and resource values. Identify values at risk. Continue holding after burn operations. Continue to mop up and secure fireline edge.							
8. Special Instructions. Backhaul excess equipment. Green flagging indicates avoidance area. When placing pumps, collect and provide Property Number and GPS location to Situation Unit Leader.							
9. Division/Group Communication Summary							
Function	Frequency	System	Channel	Function	Frequency	System	Channel
Command Repeater	See Comm Plan			Command	See Comm Plan		
TAC				Air To Ground	See Comm Plan		
Prepared by (Resource Unit Leader): Shanna McCarty			Approved by (Planning Section Chief) Michael Charter		Date 8/9/2021	Time 2000	

<b>DIVISION ASSIGNMENT LIST</b>		1. Branch <b>I</b>	2. Division/Group <b>U</b>		<b>Page 1/2</b>		
3. Incident Name <b>SUMMIT TRAIL</b>		4. Operational Period Date: August 10, 2021 Time: Day 0600 - 2000					
5. Operations Personnel							
Operations Chief	Chris Orr, Cindi Tonasket-Ebel (T)		Division/Group Supervisor	Steven Griego			
Operations Chief (Plans)	Jon Larson, Brian Tonihka (T)		Branch Director	Steve Bacigalupo			
Safety Officer	Eric Brown		Air Attack Supervisor	Jamie Lilienthal			
6. Resources Assigned this Period							
	Strike Team/Task Force/ Resource Designator	Leader	Number Persons	Notes	Tentative Last Work Day		
1.	C-35 HC1 Ruby Mountain IHC	Chase Maness	21		8/10		
2.	C-51 HC2 Tom Ferry Farm	Alejandro Garcia	20		8/13		
3.							
4.	E-225 ENG5 Late Summers	Shawn McCauley	3		8/13		
5.	E-222 ENG6 Silver Tip Forestry 23	Jacob Steinshouer	3		8/11		
6.	E-229 ENG6 Water Wagons	Jessica Stockton	2		8/13		
7.	E-318 ENG6 FS-WWF	Mitch Neuber	6		8/17		
8.							
9.	E-13 WTT2 EMSR Trucking	Eli Noel	1		8/22		
10.	E-171 WTT2 H&H Fire Contracting	Tom Ferro	1		8/16		
11.	E-234 WTT2 Aspen Mountain 12	Dan Peterson	1		8/12		
12.	E-5004 WTT2 Eagle Ridge Consulting	Ross/Golling	2		8/21		
13.	E-29 SKG4 Tunk Creek LLC	Steve Michlitch	2		8/21		
14.							
15.	E-114 DOZ2 Hayden	Wyatt Hayden	2		8/16		
16.	E-232 DOZ2 Dodge	John Dodge	2		8/21		
17.							
18.	E-103 EXCA Will Logging 3	Colton Gronlund	1		8/22		
19.							
20.	E-58 FEL1 Swedberg	Trevor Thompson	2		8/13		
21.	E-118 FEL1 Gumpert Contracting Inc	Clint Gumpert	1		8/15		
7. Control Operations. Continue to prep and seek opportunities for direct and indirect lines, north of Lynx Creek Road. Continue ignition operations on the 4400 elevation road. Implement burn operations as conditions allow.							
8. Special Instructions. Backhaul excess equipment. Green flagging indicates avoidance area. When placing pumps, collect and provide Property Number and GPS location to Situation Unit Leader.							
9. Division/Group Communication Summary							
Function	Frequency	System	Channel	Function	Frequency	System	Channel
Command Repeater	See Comm Plan			Command	See Comm Plan		
TAC				Air To Ground	See Comm Plan		
Prepared by (Resource Unit Leader): Shanna McCarty			Approved by (Planning Section Chief): Michael Charter		Date: 8/9/2021	Time: 2000	

<b>DIVISION ASSIGNMENT LIST</b>		1. Branch <b>I</b>	2. Division/Group <b>U</b>		<b>Page 2/2</b>		
3. Incident Name <b>SUMMIT TRAIL</b>		4. Operational Period Date: <b>August 10, 2021</b> Time: <b>Day 0600 - 2000</b>					
5. Operations Personnel							
Operations Chief	Chris Orr, Cindi Tonasket-Ebel (T)		Division/Group Supervisor	Steven Griego			
Operations Chief (Plans)	Jon Larson, Brian Tonihka (T)		Branch Director	Steve Bacigalupo			
Safety Officer	Eric Brown		Air Attack Supervisor	Jamie Lilienthal			
6. Resources Assigned this Period							
	Strike Team/Task Force/ Resource Designator	Leader	Number Persons	Notes	Tentative Last Work Day		
22.	O-80 FAL1 Matlock	Dan Arnott	1		8/15		
23.	O-81 FAL1 Swedberg 1	Rick Elwess	1		8/15		
24.	O-285 FMOD Swedberg	Wolsey/Tudor	2		8/19		
25.							
26.							
27.	O-251 TFLD	Jona Ensley	1		8/11		
28.	O-292 TFLD (T) ✈	Charles Fischer	1		8/15		
29.							
30.							
31.							
32.							
33.							
34.							
35.							
36.							
37.							
38.							
39.							
40.	S-576 RES	Macabe	4		8/20		
41.							
42.	O-229.80 SOFR	Leo Engleson	1		8/12		
7. Control Operations. Continue to prep and seek opportunities for direct and indirect lines, north of Lynx Creek Road. Continue ignition operations on the 4400 elevation road. Implement burn operations as conditions allow.							
8. Special Instructions. Backhaul excess equipment. Green flagging indicates avoidance area. When placing pumps, collect and provide Property Number and GPS location to Situation Unit Leader.							
9. Division/Group Communication Summary							
Function	Frequency	System	Channel	Function	Frequency	System	Channel
Command Repeater	See Comm Plan			Command	See Comm Plan		
TAC				Air To Ground	See Comm Plan		
Prepared by (Resource Unit Leader): Shanna McCarty			Approved by (Planning Section Chief): Michael Charter		Date: 8/9/2021	Time: 2000	



<b>DIVISION ASSIGNMENT LIST</b>				1. Branch <b>I</b>	2. Division/Group <b>J</b>		
3. Incident Name <b>SUMMIT TRAIL</b>				4. Operational Period Date: <b>August 10, 2021</b> Time: <b>Day 0600 - 2000</b>			
5. Operations Personnel							
Operations Chief	Chris Orr, Cindi Tonasket-Ebel (T)		Division/Group Supervisor	O-221-Joaquin Marquez (8/12), Zach Sullivan (T)			
Operations Chief (Plans)	Jon Larson, Brian Tonihka (T)		Branch Director	Steve Bacigalupo			
Safety Officer	Eric Brown		Air Attack Supervisor	Jamie Lilienthal			
6. Resources Assigned this Period							
	Strike Team/Task Force/ Resource Designator	Leader	Number Persons	Notes	Tentative Last Work Day		
1.	C-65 HC2 Tom Ferry Farm	Glen Segal	20		8/17		
2.	C-66 HC2 Pacific Coast Contracting	Santo Vargas	20		8/18		
3.	E-317 ENG6 Flashover LLC	Jason Phillips	2		8/19		
4.	E-328 WTS2 Baker Fire	Larry Thornton	1		8/18		
5.	E-76* WTT2 BIA Roads	Blain Covington	1		8/10		
6.	E-233 DOZ2 Rowberry Trucking	Jim Varwig	1		8/14		
7.	E-123* DOZ3 McClure	Gary McClure	2		8/10		
8.	E-334 DOZ3 Tiger Trucking	Cody Hastings	2		8/18		
9.	E-336 DOZ3 Ash Kickers	Rod Hostetler	2		8/20		
10.	E-291 FEL1 McClellan Contracting	Ryan McClellan	2		8/19		
11.	E-294 FEL1 L&L Excavating	John Lemons	2		8/18		
12.	E-254 MAST Bear Mountain Cutters	Lonnie Blankenship	1		8/16		
13.	O-82 FAL1 Swedberg	Dean Page	1		8/21		
14.	O-281 FMOD Rainstorm FM3	T. Pratt/S. McHarque	2		8/15		
15.	O-283 FMOD Bailey Logging	J. Newman/E. Newman	2		8/15		
16.	E-129* UTV Top Gun						
17.	O-289 TFLD (T)	Daniel Renner	1		8/17		
18.	O-239 TFLD	Cody Desautel	1		8/14		
19.	O-330 EMPF	Angel Thorsvold	1		8/14		
20.							
21.	O-229.80 SOFR	Leo Engleson	1		8/12		
7. Control Operations. Scout for containment opportunities. Continue direct and indirect line construction west of Sitdown Creek.							
8. Special Instructions. Provide map updates. Pumps, chain saws, dozers and retardant allowed in wilderness area. When placing pumps, collect and provide Property Number and GPS location to Situation Unit Leader. *Chuweah Creek Resource.							
9. Division/Group Communication Summary							
Function	Frequency	System	Channel	Function	Frequency	System	Channel
Command Repeater	See Comm Plan			Command	See Comm Plan		
TAC				Air To Ground	See Comm Plan		
Prepared by (Resource Unit Leader): Shanna McCarty			Approved by (Planning Section Chief) Michael Charter		Date 8/9/2021	Time 2000	

DIVISION ASSIGNMENT LIST		1. Branch <b>I</b>	2. Division/Group <b>Contingency Group Page 1/2</b>				
3. Incident Name <b>SUMMIT TRAIL</b>		4. Operational Period Date: August 10, 2021 Time: Day 0600 - 2000					
5. Operations Personnel							
Operations Chief	Chris Orr, Cindi Tonasket-Ebel (T)	Division/Group Supervisor	Ken Foss				
Operations Chief (Plans)	Jon Larson, Brian Tonihka (T)	Branch Director	Steve Bacigalupo				
Safety Officer	Eric Brown	Air Attack Supervisor	Jamie Lilienthal				
6. Resources Assigned this Period							
	Strike Team/Task Force/ Resource Designator	Leader	Number Persons	Notes	Tentative Last Work Day		
1.	C-49 HC2 Northern Columbia Reforestation	Robert Haden	20		8/20		
2.							
3.	E-197 WTT2 Curfman Showers & Potable	Rick Doerner	1		8/11		
4.	E-235 WTT2 WetNRed	Allen West	1		8/13		
5.	E-236 WTT2 All Weather Watering	William Hoover	1		8/13		
6.							
7.	E-189 CHIP Patrick Environmental Inc	Jeremy Egge	3		8/10		
8.							
9.	E-77 DOZ2 Stufflebeam	Joe Lillie	2		8/20		
10.	E-183 DOZ3 Havillah	David Burton	2		8/22		
11.	E-230 DOZ2 Silver Nickel Logging	Donnie Combs	2		8/21		
12.							
13.	E-102 EXCA Kettle River Excavating	Braydon Bowman	2	E-298 Masticating Head	8/16		
14.							
15.	E-116 FEL1 Engle	Terry Kilby	2		8/18		
16.	E-119 FEL1 Wyeast	Bradley Woodruff	2		8/17		
17.							
18.	E-172 GRD North Pine	Brandon Weller	2		8/18		
19.	E-173 GRD BIA Roads	Jim Phillips	2		8/20		
7. Control Operations. Continue to seek, assess and identify contingency line and seek opportunity for direct and indirect lines from Bitterroot to Hall Creek. Lynx Creek dozer line improvement. Continue to provide structure protection and protection of cultural and resource values. Identify values at risk. Scout for contingency lines.							
8. Special Instructions. Pumps, chain saws, dozers and retardant allowed in wilderness area. When placing pumps, collect and provide Property Number and GPS location to Situation Unit Leader. Backhaul excess equipment. Green flagging indicates avoidance area. Scout indirect on Hall Creek going West.							
9. Division/Group Communication Summary							
Function	Frequency	System	Channel	Function	Frequency	System	Channel
Command Repeater	See Comm Plan			Command	See Comm Plan		
TAC				Air To Ground	See Comm Plan		
Prepared by (Resource Unit Leader): Shanna McCarty			Approved by (Planning Section Chief) Michael Charter			Date 8/9/2021	Time 2000

<b>DIVISION ASSIGNMENT LIST</b>		1. Branch <b>I</b>	2. Division/Group <b>Contingency Group Page 2/2</b>				
3. Incident Name <b>SUMMIT TRAIL</b>		4. Operational Period Date: August 10, 2021 Time: Day 0600 - 2000					
5. Operations Personnel							
Operations Chief	Chris Orr, Cindi Tonasket-Ebel (T)	Division/Group Supervisor	Ken Foss				
Operations Chief (Plans)	Jon Larson, Brian Tonihka (T)	Branch Director	Steve Bacigalupo				
Safety Officer	Eric Brown	Air Attack Supervisor	Jamie Lilienthal				
6. Resources Assigned this Period							
	Strike Team/Task Force/ Resource Designator	Leader	Number Persons	Notes	Tentative Last Work Day		
20.	E-329 LOG Carl Seastrom	Emil Seastrom	2		8/20		
21.							
22.	E-250 MAST Havillah	Tim Kershner	2		8/13		
23.							
24.	E-302 SKD2 Kornish Forest #19	Dusty Kitchingham	1		8/17		
25.							
26.	O-180 HEQB	Scotty Seymore	1		8/16		
27.	O-305 HEQB	Jeremy Hunt	1		8/16		
28.							
29.	O-229.79 DIVS	Ken Foss	1		8/13		
30.							
31.	O-248 TFLD (T)	Ben Marquart	1		8/12		
32.							
33.							
34.							
35.							
36.							
37.							
38.	O-229.80 SOFR	Leo Engleson	1		8/12		
7. Control Operations. Continue to seek, assess and identify contingency line and seek opportunity for direct and indirect lines from Bitterroot to Hall Creek. Lynx Creek dozer line improvement. Continue to provide structure protection and protection of cultural and resource values. Identify values at risk. Scout for contingency lines.							
8. Special Instructions. Pumps, chain saws, dozers and retardant allowed in wilderness area. When placing pumps, collect and provide Property Number and GPS location to Situation Unit Leader. Backhaul excess equipment.Green flagging indicates avoidance area. Scout indirect on Hall Creek going West.							
9. Division/Group Communication Summary							
Function	Frequency	System	Channel	Function	Frequency	System Channel	
Command Repeater	See Comm Plan			Command	See Comm Plan		
TAC				Air To Ground	See Comm Plan		
Prepared by (Resource Unit Leader): Shanna McCarty			Approved by (Planning Section Chief) Michael Charter		Date 8/9/2021	Time 2000	

<b>DIVISION ASSIGNMENT LIST</b>		1. Branch <b>I</b>	2. Division/Group <b>Structure Group</b>				
3. Incident Name <b>SUMMIT TRAIL</b>		4. Operational Period Date: August 10, 2021 Time: Day 0600 - 2000					
5. Operations Personnel							
Operations Chief	Chris Orr, Cindi Tonasket-Ebel (T)	Division/Group Supervisor	Scott Coulson				
Operations Chief (Plans)	Jon Larson, Brian Tonihka (T)	Branch Director	Steve Bacigalupo				
Safety Officer	Eric Brown	Air Attack Supervisor	Jamie Lilienthal				
6. Resources Assigned this Period							
	Strike Team/Task Force/ Resource Designator	Leader	Number Persons	Notes	Tentative Last Work Day		
1.	E-141 ENG3 Mountain View FPD 6329	Kenyon Shephard	4		8/21		
2.	E-311 ENG6 Bailey Enterprises	Clive Bailey	3		8/17		
3.							
4.	E-199 WTT2 G&N 88	Fred Sanchez	1		8/11		
5.	E-200 WTT2 Apache Junction FD 261	Mark Widick	2		8/11		
6.							
7.							
8.							
9.							
10.							
11.							
12.							
13.							
14.							
15.							
16.							
17.							
18.							
19.							
20.	O-229.80 SOFR	Leo Engleson	1		8/12		
7. Control Operations. Find opportunities to utilize and provide updates to the structure protection plan and plan for safe and orderly evacuation. Identify needed resources to complete control operations. Scout for opportunities to establish direct lines.							
8. Special Instructions. Pumps, chain saws, dozers and retardant allowed in wilderness area. Backhaul excess equipment. When placing pumps, collect and provide Property Number and GPS location to Situation Unit Leader. Green flagging indicates avoidance area. Be aware of WUI hazards and triage as described in IRPG.							
9. Division/Group Communication Summary							
Function	Frequency	System	Channel	Function	Frequency	System	Channel
Command Repeater	See Comm Plan			Command	See Comm Plan		
TAC				Air To Ground	See Comm Plan		
Prepared by (Resource Unit Leader): Shanna McCarty			Approved by (Planning Section Chief): Michael Charter		Date: 8/9/2021	Time: 2000	

<b>DIVISION ASSIGNMENT LIST</b>		1. Branch <b>I</b>	2. Division/Group <b>NIGHT</b>				
3. Incident Name <b>SUMMIT TRAIL</b>		4. Operational Period Date: <b>August 10-11, 2021</b>			Time: <b>1800-0600</b>		
5. Operations Personnel							
Operations Chief	<b>Chris Orr, Cindi Tonasket-Ebel (T)</b>	Division/Group Supervisor	<b>Travis Baker</b>				
Operations Chief (Plans)	<b>Jon Larson, Brian Tonihka (T)</b>	Branch Director	<b>Steve Bacigalupo</b>				
Safety Officer	<b>Eric Brown</b>	Air Attack Supervisor	<b>Jamie Lilienthal</b>				
6. Resources Assigned this Period							
	Strike Team/Task Force/ Resource Designator	Leader	Number Persons	Notes	Tentative Last Work Day		
1.	<b>C-52 HC2 Grayback</b>	<b>Ronald Wood</b>	<b>18</b>		<b>8/13</b>		
2.	<b>E-154 ENG6 B&amp;B Suppression</b>	<b>David Bryant</b>	<b>3</b>		<b>8/14</b>		
3.	<b>E-159 ENG6 Lone Wolf WF</b>	<b>David Saranto</b>	<b>3</b>		<b>8/23</b>		
4.	<b>E-224 ENG6 HI LLC</b>	<b>Marin Hebert</b>	<b>2</b>	<b>R&amp;R 8/13 and 8/14</b>	<b>8/29</b>		
5.	<b>E-237 WTT2 K&amp;R Construction</b>	<b>Austin Holtmann</b>	<b>1</b>	<b>R&amp;R 8/14 and 8/15</b>	<b>8/29</b>		
6.	<b>E-238 WTT2 K&amp;R Construction</b>	<b>John Bartkowski</b>	<b>1</b>		<b>8/14</b>		
7.	<b>E-239 WTT2 Black Range Enterprises</b>	<b>Samuel Green</b>	<b>1</b>		<b>8/13</b>		
8.	<b>E-87* SKG3 Tunk Creek 4</b>	<b>Jack Obryan</b>	<b>2</b>		<b>8/18</b>		
9.	<b>E-88* SKG3 Tunk Creek 1</b>	<b>Scott Shinall</b>	<b>2</b>		<b>8/17</b>		
10.	<b>E-378 DOZ1 Doran Logging</b>	<b>Frank Clien</b>	<b>2</b>		<b>8/23</b>		
11.	<b>E-77* DOZ3 BIA Roads</b>	<b>George Batten</b>	<b>1</b>		<b>8/10</b>		
12.	<b>O-220 TFLD ☞</b>	<b>Alan Kirby</b>	<b>1</b>		<b>8/10</b>		
13.	<b>O-288 TFLD (T)</b>	<b>Cameron Shaughnessy</b>	<b>1</b>		<b>8/17</b>		
14.							
15.	<b>O-206 EMPF</b>	<b>Libby Shroyer</b>	<b>1</b>		<b>8/15</b>		
16.	<b>O-210 EMTF</b>	<b>Jacob Buchert</b>	<b>1</b>		<b>8/17</b>		
17.	<b>E-17* AMBU</b>	<b>Morrow/Hilliard</b>	<b>2</b>				
18.							
19.	<b>O-275 SOF2</b>	<b>Matt Broyles</b>	<b>1</b>		<b>8/17</b>		
7. Control Operations. Patrol fire's edge and water roads for dust abatement. Mop up along fire line in DIVS V and DIVS U. Complete burn operations as conditions allow.							
8. Special Instructions. Pumps, chain saws, dozers and retardant allowed in wilderness area. When placing pumps, collect and provide Property Number and GPS location to Situation Unit Leader. Backhaul excess equipment. Green flagging indicates avoidance area. *Chuweah Creek Resource.							
9. Division/Group Communication Summary							
Function	Frequency	System	Channel	Function	Frequency	System	Channel
Command Repeater	See Comm Plan			Command	See Comm Plan		
TAC				Air To Ground	See Comm Plan		
Prepared by (Resource Unit Leader): <b>Shanna McCarty</b>			Approved by (Planning Section Chief): <b>Michael Charter</b>		Date: <b>8/9/2021</b>	Time: <b>2000</b>	

<b>DIVISION ASSIGNMENT LIST</b>		1. Branch <b>II</b>	2. Division/Group <b>B/F Page 1/2</b>				
3. Incident Name <b>SUMMIT TRAIL</b>		4. Operational Period Date: <b>August 10, 2021</b> Time: <b>Day 0600 - 2000</b>					
5. Operations Personnel							
Operations Chief	Chris Orr, Cindi Tonasket-Ebel (T)	Division/Group Supervisor	O-249 Zach Tayer (8/13), Linda Gibson (T)				
Operations Chief (Plans)	Jon Larson, Brian Tonihka (T)	Branch Director	Trevor Wallace				
Safety Officer	Eric Brown	Air Attack Supervisor	Jamie Lilienthal				
6. Resources Assigned this Period							
	Strike Team/Task Force/ Resource Designator	Leader	Number Persons	Notes	Tentative Last Work Day		
1.	E-5 ENG6 Late Summer Wildfire LLC 08	Josh Crowlard	3		8/20		
2.	E-6 ENG6 Innes Wood Products	Josh Quochoyfeta	3		8/14		
3.	E-130 ENG6 Walczyk 97	Brad Cole	2		8/11		
4.							
5.	E-1 WTT2 Innes Wood	Scott Dawson	1		8/12		
6.	E-48 WTT2 Simons 02	Kevin Lindenberg	1		8/11		
7.	E-53 WTT2 Breeze By Fire Equip	Caleb Jock	1		8/16		
8.	E-357 SKG3 Eash Logging	Tim Eash	2		8/21		
9.							
10.	E-5000 DOZ2 Van Dyke Logging Inc 2	Jim Van Dyke	1		8/11		
11.	E-184 DOZ3 Will Logging 10	Jarvis Morrill	2		8/21		
12.	E-5001 DOZ3 Van Dyke Logging Inc1	Ronnie Brown	1		8/13		
13.							
14.	E-61 EXC2 Tollefson	Brett Morris	2		8/13		
15.	E-117 FEL1 Boulder Ridge	JD Wells	2		8/12		
16.							
17.							
18.	E-255 MAST Morris Forestry	Keith Dougharity	1		8/16		
19.	E-309 MAST Mann's Cleanup	Courtney Mann	2		8/20		
20.							
7. Control Operations. Continue to prep and seek opportunities for direct and indirect lines. Burnout operations as conditions allow. Patrol and mop up to the extent necessary to maintain control objectives.							
8. Special Instructions. Pumps, chain saws, dozers and retardant allowed in wilderness area. When placing pumps, collect and provide Property Number and GPS location to Situation Unit Leader. Backhaul excess equipment. Green flagging indicates avoidance area.							
9. Division/Group Communication Summary							
Function	Frequency	System	Channel	Function	Frequency	System	Channel
Command Repeater	See Comm Plan			Command	See Comm Plan		
TAC				Air To Ground	See Comm Plan		
Prepared by (Resource Unit Leader): Shanna McCarty			Approved by (Planning Section Chief): Michael Charter		Date: 8/9/2021	Time: 2000	

<b>DIVISION ASSIGNMENT LIST</b>		1. Branch <b>II</b>	2. Division/Group <b>B/F Page 2/2</b>				
3. Incident Name <b>SUMMIT TRAIL</b>		4. Operational Period Date: August 10, 2021 Time: Day 0600 - 2000					
5. Operations Personnel							
Operations Chief	Chris Orr, Cindi Tonasket-Ebel (T)	Division/Group Supervisor	O-249 Zach Tayer (8/13), Linda Gibson (T)				
Operations Chief (Plans)	Jon Larson, Brian Tonihka (T)	Branch Director	Trevor Wallace				
Safety Officer	Eric Brown	Air Attack Supervisor	Jamie Lilienthal				
6. Resources Assigned this Period							
	Strike Team/Task Force/ Resource Designator	Leader	Number Persons	Notes	Tentative Last Work Day		
21.	O-11 HEQB	VJ Elwell	1		8/11		
22.	O-297 HEQB ✕	Toby Bakos	1		8/16		
23.	O-298 HEQB (T) ✕	Shawn Nicholson	1		8/15		
24.							
25.							
26.	O-250 TFLD (T)	Jeff Brink	1		8/13		
27.							
28.							
29.							
30.							
31.							
32.							
33.							
34.							
35.							
36.							
37.	O-45 EMTF	Joelle Wilson	1		8/16		
38.	O-319 EMTF	Londa VanKirk	1		8/14		
39.	E-178 AMBU	Satterfied/Craig	2		8/16		
40.	O-253 SOFR	George Libercajt	1		8/12		
7. Control Operations. Continue to prep and seek opportunities for direct and indirect lines. Burnout operations as conditions allow. Patrol and mop up to the extent necessary to maintain control objectives.							
8. Special Instructions. Pumps, chain saws, dozers and retardant allowed in wilderness area. When placing pumps, collect and provide Property Number and GPS location to Situation Unit Leader. Backhaul excess equipment. Green flagging indicates avoidance area.							
9. Division/Group Communication Summary							
Function	Frequency	System	Channel	Function	Frequency	System	Channel
Command Repeater	See Comm Plan			Command	See Comm Plan		
TAC				Air To Ground	See Comm Plan		
Prepared by (Resource Unit Leader): Shanna McCarty			Approved by (Planning Section Chief): Michael Charter		Date: 8/9/2021	Time: 2000	

<b>DIVISION ASSIGNMENT LIST</b>				1. Branch <b>II</b>	2. Division/Group <b>L</b>				Page 1/2			
3. Incident Name <b>UPPER LIME CREEK</b>				4. Operational Period Date: August 10, 2021							Time: Day 0600 - 2000	
5. Operations Personnel												
Operations Chief		Chris Orr, Cindi Tonasket-Ebel (T)			Division/Group Supervisor			Steven Cooke				
Operations Chief (Plans)		Jon Larson, Brian Tonihka (T)			Branch Director			Trevor Wallace				
Safety Officer		Eric Brown			Air Attack Supervisor			Jamie Lilienthal				
6. Resources Assigned this Period												
Strike Team/Task Force/ Resource Designator				Leader		Number Persons	Notes			Tentative Last Work Day		
1.	C-75 HC1 Silver State IHC			Kevin Kelly		21				8/22		
2.	C-79 HC2IA GASC Crew 1			Troy Helms		20				8/22		
3.	C-20* HC2 Franco Reforestation F009			Jose JD Franco		20				8/12		
4.												
5.	E-319 ENG6 Big State Wildfire #67			Ronnie Ouimeppe		3				8/17		
6.	E-320 ENG6 S&L Services			Mitchel Rushlow		3				8/17		
7.												
8.	E-25 WTT2 King Hydroseeding			Timothy Ashe		1				8/20		
9.	E-327 WTS2 H&H Enterprise			Russ Leake						8/18		
10.	E-143 SKDS James E Woodward Inc			Tim Cross		3				8/13		
11.	E-144 SKDS Outback			Zachary Johnson		2				8/12		
12.												
13.	E-231 DOZ2 General Excavation			John Beirsto		2				8/13		
14.	E-185 DOZ3 Hofbauer 02 w/Lowboy			Stephen Hofbauer		2				8/15		
15.	E-108 DOZ3 Will Logging 7			Jason Sutton		1				8/19		
16.	E-361 DOZ3 Jeff Smith Excavating			Jeff Smith		2				8/21		
17.												
18.	E-345 SKID K&M Contracting			Kevin Montgomery		2				8/21		
19.												
20.	O-284 FMOD Swedberg			Craig Green		2				8/19		
7. Control Operations. Construct direct/indirect control lines.												
8. Special Instructions. When placing pumps, collect and provide Property Number and GPS location to Situation Unit Leader. *Chuweah Creek Resource.												
9. Division/Group Communication Summary												
Function	Frequency	System		Channel	Function	Frequency	System		Channel			
Command Repeater	See Comm Plan				Command	See Comm Plan						
TAC					Air To Ground	See Comm Plan						
Prepared by (Resource Unit Leader): Shanna McCarty				Approved by (Planning Section Chief) Michael Charter			Date 8/9/2021		Time 2000			



<b>DIVISION ASSIGNMENT LIST</b>		1. Branch <b>II</b>	2. Division/Group <b>L</b>		<b>Page 2/2</b>		
3. Incident Name <b>UPPER LIME CREEK</b>		4. Operational Period Date: <b>August 10, 2021</b> Time: <b>Day 0600 - 2000</b>					
5. Operations Personnel							
Operations Chief	Chris Orr, Cindi Tonasket-Ebel (T)		Division/Group Supervisor	Steven Cooke			
Operations Chief (Plans)	Jon Larson, Brian Tonihka (T)		Branch Director	Trevor Wallace			
Safety Officer	Eric Brown		Air Attack Supervisor	Jamie Lilienthal			
6. Resources Assigned this Period							
	Strike Team/Task Force/ Resource Designator	Leader	Number Persons	Notes	Tentative Last Work Day		
21.	O-286 FMOD Timbersmith Forestry #5	Kalvin Cyrus/Wils Riley	2		8/16		
22.							
23.	O-252 TFLD	Ian McCord	1		8/12		
24.	O-363 TFLD	Jared Culbertson	1		8/22		
25.	O-364 TFLD (T)	Matthew Graeve	1		8/22		
26.							
27.							
28.							
29.							
30.							
31.							
32.							
33.							
34.							
35.							
36.							
37.							
38.	O-392 EMPF	Remington Becker	1		8/22		
39.							
40.	O-253 SOFR	George Libercajt	1		8/12		
7. Control Operations. Construct direct/indirect control lines.							
8. Special Instructions. When placing pumps, collect and provide Property Number and GPS location to Situation Unit Leader. *Chuweah Creek Resource.							
9. Division/Group Communication Summary							
Function	Frequency	System	Channel	Function	Frequency	System	Channel
Command Repeater	See Comm Plan			Command	See Comm Plan		
TAC				Air To Ground	See Comm Plan		
Prepared by (Resource Unit Leader): <b>Shanna McCarty</b>			Approved by (Planning Section Chief): <b>Michael Charter</b>		Date: <b>8/9/2021</b>	Time: <b>2000</b>	

<b>DIVISION ASSIGNMENT LIST</b>		1. Branch <b>II</b>	2. Division/Group <b>Chuweah</b>				
3. Incident Name <b>CHUWEAH CREEK</b>		4. Operational Period Date: <b>August 10, 2021</b> Time: <b>Day 0600 - 2000</b>					
5. Operations Personnel							
Operations Chief	Chris Orr, Cindi Tonasket-Ebel (T)	Division/Group Supervisor	O-186 Henry Kuehne (8/11)				
Operations Chief (Plans)	Jon Larson, Brian Tonihka (T)	Branch Director	Trevor Wallace				
Safety Officer	Eric Brown	Air Attack Supervisor	Jamie Lilienthal				
6. Resources Assigned this Period							
	Strike Team/Task Force/ Resource Designator	Leader	Number Persons	Tentative Last Work Day			
1.	E-313 ENG4 Eagle Cap	Travis Vetter	3	8/18			
2.	ENG6 Mt. Tolman						
3.							
4.	E-53* WTT2 JRD Const	Gilbert Desautel	1	8/10			
5.							
6.							
7.							
8.							
9.							
10.							
11.							
12.							
13.							
14.							
15.							
16.							
17.							
18.							
19.							
20.							
21.	O-253 SOFR	George Libercajt	1	8/12			
7. Control Operations. Control fire perimeter.							
8. Special Instructions. Backhaul excess equipment. *Chuweah Creek Resource. Summit Trail Resources staying at Keller Spike..							
9. Division/Group Communication Summary							
Function	Frequency	System	Channel	Function	Frequency	System	Channel
Command Repeater	See Comm Plan			Command	See Comm Plan		
TAC				Air To Ground	See Comm Plan		
Prepared by (Resource Unit Leader): Shanna McCarty			Approved by (Planning Section Chief): Michael Charter		Date: 8/9/2021	Time: 2000	

**AIR OPERATIONS SUMMARY 220**

Prepared By: Ted Hass, AOB

Prepared Date: 08/09/2021

Prepared Time: 1900


<b>INCIDENT NAME:</b> Summit Trail/Chuweah Cr./Upper Lime Cr.		<b>OPS PERIOD DATE:</b> 08/10/2021	<b>START TIME: 0830</b>	<b>END TIME: 2030</b>	<b>SUNRISE: 0538</b>	<b>SUNSET: 2019</b>
<b>Risk Assessment Mitigations, Special Instructions, and Remarks:</b>		Helibase Info: <b>Ball Field Helibase:</b> N48°17.91' x W118°12.37'  <b>Summit Helispot:</b> N48°17.23' x W118°14.15'  <b>Nespelem Helispot:</b> N48°08.41' x W118°59.32'		TFR Info: <b>1/3482</b> (rectangle) up to 10,500 feet MSL  <b>TFR Frequency:</b> <b>126.0000</b>		See Medical for Hoist Information. Order through Mt. Dispatch  <b>Lime Fire (Div L):</b> N48°09.25' x W118°42.95'
Assess Risk Daily: assess visibility, weather, complacency, <b>communications</b> , fatigue, etc. – Make informed risk acceptance decisions.						
<b>SITUATIONAL AWARENESS!!!</b>						
<b>ALWAYS MONITOR PRIMARY A/G</b>						
Potential Loaners: Type 3 - 32HX. Type 2 - 342WN (Chewelah) Order to NEWICC through Mt. Tolman.						

Position	NAME	PHONE #	FREQUENCIES	type	Freq. TX	Freq. RX	FIXED-WING Avail/ Type/ Make-Model/ N#
AOBD Plans	Ted Hass	541-646-1318	Air/Air Primary TFR	AM	126.0000	126.0000	AIRTANKERS- order through AA from Mt. Tolman Dispatch
AOBD Field	Steve Mizikowski	541-580-5210	Air/Air Secondary	AM	132.5500	132.5500	MRB@ Round Lake Arbor N48°17.75' x W118°19.19'
ASGS	Mark Hocken	541-261-1085	Colville Agency IA	AM	133.3000	133.3000	E-Mail ALL Costs and CTRs to:
ATGS	Jamie Lilienthal	541-529-9492	A/G Primary	FM	170.2500	170.2500	2021.Summitrail.finance@firenet.gov
HEBM	Kevin Johnson	541-660-5880	A/G Secondary	FM	167.9500	167.9500	Helibase commo trailer – (E-193)
HEBM(t)	Mandy Shoaf	530-708-1739	Air Keller – Mt. Tolman Dispatch	FM	166.3250 (123.0)	172.7750 (156.7)	Helibase Water Tender – (E-125)
Helibase		503-351-8604	VMED28	FM	155.3400	155.3400	Helibase Water Tender – (E-195)
			Air Guard	FM	168.625 (110.9)	168.625	MRB – (A-160) (retardant 'S' #348)
Mt. Tolman	Debbie Caudell	509-634-3105	DECK	FM	163.1000	163.1000	

**HELICOPTERS:**

FAA N#	T Y	MAKE/ MODEL	BASE	AVAIL	REMARKS	FAA N#	TY	MAKE/ MODEL	BASE	AVAIL	REMARKS
N448JS	1	S-61N	Colville	0830	Bucket (CHU_A-34)	350HA	3	AS350	Ball Field	0830	Air Attack
N947CH	1	CH-47D	Colville	0830	Bucket (CHU_A-33)	950FS	3	AS350	Ball Field	0900	PSD, Air Attack (A-80)
N205LM	2	205A1++	Ball Field	0830	A-82	Boxcar 823	1	CH-47	Chewelah	0930	WA National Guard (A-47)

INCIDENT RADIO COMMUNICATIONS PLAN I-205				1. INCIDENT NAME		2. DATE/TIME PREPARED		3. OPERATIONAL PERIOD DATE/TIME			
Summit Trail Fire				Summit Trail Fire		08/9/2021 1800		8/10/2021 All Shifts			
4. BASIC RADIO CHANNEL UTILIZATION											
Ch #	Function	Channel Name	Assignment	RX Freq	N/W	RX Tone/NAC	TX Freq	N/W	TX Tone/NAC	Mode Analog (A) Digital (D) Mixed (M)	Remarks
1	Command	CMD1		170.1375	N	100.0	165.6750	N	100.0	A	Oregon City Ridge (Center of Fire Area)
2	Command	CMD2		170.2375	N	100.0	162.1875	N	100.0	A	Gold Mtn (South of Fire)
3	Command	CMD3		172.5500	N	100.0	167.5750	N	100.0	A	Cody Butte (West of Fire)
4	Command	CMD4		170.0000	N	100.0	166.6750	N	100.0	A	Grizzly Mtn (North Side of Fire)
5	Tactical	TAC5	Contingency	168.2500	N	100.0	168.2500	N	100.0	A	
6	Tactical	TAC6	DIV B/F & NIGHT	168.0500	N	100.0	168.0500	N	100.0	A	
7	Tactical	TAC7	DIV J	166.7750	N	100.0	166.7750	N	100.0	A	
8	Tactical	TAC8	DIV X/V	168.6000	N	100.0	168.6000	N	100.0	A	
9	Tactical	TAC9	DIV U	166.7250	N	100.0	166.7250	N	100.0	A	
10	Tactical	TAC10	Structure Group	168.2000	N	100.0	168.2000	N	100.0	A	
11	Local Rptr	Grizzly		169.7125	N	136.5	164.1625	N	114.8	A	
12	Local A/G	A/G 51		168.3125	N		168.3125	N		A	
13	Air to Ground	A/G Pri		170.2500	N		170.2500	N		A	
14	Air to Ground	A/G Sec		167.9500	N		167.9500	N		A	
15	Medical A/G	VMED28		155.3400	N		155.3400	N		A	A/G use with Air Ambulance
16	AIRGUARD			168.6250	N		168.6250	N	110.9	A	
5. Special Instructions:											
6. I-205 Prepared By: Communications Unit Leader				Name: Seth Baumgarten			Signature: <i>Seth Baumgarten</i>				

INCIDENT RADIO COMMUNICATIONS PLAN I-205		1. INCIDENT NAME		2. DATE/TIME PREPARED		3. OPERATIONAL PERIOD DATE/TIME					
		Chuweah Creek Fire & Lime Creek Fire		08/09/2021 1800		8/10/2021 All Shifts					
4. BASIC RADIO CHANNEL UTILIZATION											
Ch #	Function	Channel Name	Assignment	RX Freq	N/W	RX Tone/NAC	TX Freq	N/W	TX Tone/NAC	Mode Analog (A) Digital (D) Mixed (M)	Remarks
1	Tactical	TAC1	DIV L	166.7750	N	123.0	166.7750	N	123.0	A	
2	Command	CMD2		170.2375	N	100.0	162.1875	N	100.0	A	Located on Gold Mtn
3	Command	CMD3		172.5500	N	100.0	167.5750	N	100.0	A	Located on Cody Butte
4	Tactical	TAC4	CHUWEAH DIV	166.7250	N	123.0	166.7250	N	123.0	A	
5	Tactical	TAC5		168.2000	N	123.0	168.2000	N	123.0	A	
6	Local Rptr	Keller		169.7125	N	136.5	164.1625	N	123.0	A	
7	Local Rptr	Grizzly		169.7125	N	136.5	164.1625	N	114.8	A	
8	Local Tac	Fire C TAC		166.9750	N	151.4	166.9750	N	151.4	A	
9	Local Tac	Fire D TAC		169.3625	N	167.9	169.3625	N	167.9	A	
10	Command	CMD10		170.4500	N	100.0	168.1000	N	100.0	A	Located on Keller Butte
11	Command	CMD11		170.6875	N	100.0	166.5750	N	100.0	A	Located near Hwy 2 @ Hwy 21
12	Local A/G	A/G 51		168.3125	N		168.3125	N		A	
13	A/G	A/G Pri		170.2500	N		170.2500	N		A	
14	A/G	A/G Sec		167.9500	N		167.9500	N		A	
15	Medical A/G	VMED28		155.3400	N		155.3400	N		A	A/G use with Air Ambulance
16	AIRGUARD			168.6250	N		168.6250	N	110.9	A	
5. Special Instructions:											
6. I-205 Prepared By: Communications Unit Leader								Name: Seth Balmage		Signature: 	

### Hazardous Attitudes

As the boots on the ground complete lots of valuable work and dedication to meet the incident objectives, the Summit Trail, Chuweah and Upper Lime Creek fires continues to test our resilience and grit.

The tools that we use are not just saws, pumps, and helicopter bucket drops, but also include tools that are in play long before a single tool hits the dirt. Tools such as the risk management process, P.A.C.E. modeling, fire behavior and weather forecasts, downhill checklists, medical plan etc.... These are all useful tools but can be hijacked by something that every firefighter possesses.

#### We all have an ATTITUDE!

Physical and psychological stressors can have a huge influence on a person’s perceived limits. When a person is feeling tired, sick, hungry or overwhelmed they may adopt a hazardous attitude. Hazardous attitudes influence the team and compromise workplace safety. The chart below details the five hazardous attitudes as well as antidotes for them.

(Reference) <https://www.ushpa.org/USHPA/page/five-hazardous-attitudes-article.aspx>

#### FIVE HAZARDOUS ATTITUDES

<i>Name</i>	<i>Description</i>	<i>Antidote</i>
<b>Anti-authority</b>	“Regs don’t apply to me”!	Follow good leadership
<b>Impulsivity</b>	“We have to get in there NOW”	Utilize the Risk Assessment Process
<b>Invulnerability</b>	“It won’t happen to me....”	“It could happen to me!”
<b>Macho</b>	“I never screw up!”	Taking chances is foolish.
<b>Resignation</b>	“What’s the use?”	“I’m not helpless. Work as a team”

**ACTION ITEM:** Take time today to come up with examples of when you experienced for yourself or have been on the wrong end of a hazardous attitude. (If you are feeling brave, ask your crewmates about a time where you have had a hazardous attitude.)



Check out the QR code.



Is there evidence of a hazardous attitude?

Prepared by: Safety Officer Eric Brown



# Northwest MAC Group

Northwest Coordination Center  
150 SW Harrison St Suite 400  
Portland OR 97201  
503-808-2720

August 3, 2021

**To:** Incident Commanders on Pacific Northwest (PNW) IMTs, IMTs working in the Geographic Area, and all PNW Agency Administrators  
**From:** Chuck Turley, PNW MAC Acting Chair on behalf of all PNW MAC Agency Executives  
**Subject:** COVID Mitigation Expectations and Requirements

The frequency of COVID exposure and cases is increasing on our PNW wildfire incidents and within support functions. PNW MAC has reviewed the multiple guidance documents provided by CDC, Wildland Fire Medical and Public Health Advisory Team (MPHAT), and federal, state, and local entities. Beginning immediately our expectation and direction is that all PNW incidents and their support functions will implement and enforce the following:


- for **all** resources assigned to an incident within the PNW, and for our NW IMTs assigned outside the PNW, wear a mask at all times whether inside or outside. Exceptions include working alone, working on the fire line, having a medical exemption, and/or pilots and flight crew during all phases of flights for the following missions: airtanker, smokejumper, ATGS, ASM, point-to-point, HELCO, short-haul, rappel, and aerial ignition,
- highly encourage limiting access to all fire related facilities, and
- highly encourage maximum use of virtual meetings to the extent possible.


The PNW MAC and partner agencies are not authorizing the “Module as One” concept nor any process that would lessen the expectations and requirements set forth in this letter.

This direction applies to **all** levels of incident operations and **all** aspects of an incident including but not limited to transportation to/from incidents, ICPs, spike camps, helibases, tanker bases, ground support units, dispatch centers, smokejumper bases, caches, etc.

Thank you for your vigilance of COVID protections.

Respectfully,

  
 \_\_\_\_\_  
 Chuck Turley  
 PNW MAC Acting-Chair  
 Washington Department of Natural Resources

  
 \_\_\_\_\_  
 Date

- Bureau of Land Management
- U.S. Forest Service
- U.S. Fish and Wildlife Service
- National Park Service

- Bureau of Indian Affairs
- Washington State Fire Marshal
- Washington State Association of Fire Chiefs
- Washington State Dept. of Natural Resources

- Oregon Department of Forestry
- Oregon Fire Chiefs Association
- Oregon State Fire Marshal

# ICP SERVICE HOURS



**Quiet Hours:**

2200 - 0600

---

**Kitchen:**

Breakfast: 0500 - 0830

Dinner: 1700 - 2100

---

**Shower:**

0500 - 1200

1500 - 2300

---

**Supply:**

0600 - 2200

---

**Fuel:**

0600 - 1000

1400 - 2130

---





## Photos and Videos Needed

Photos and short videos (30 seconds or less) are needed to tell the story of Summit Trail, Chuweah Creek, and Upper Lime Creek Fires.

Please send them to PIO staff

via text (385) 999-1380

-or-

Email [2021.summittrail@firenet.gov](mailto:2021.summittrail@firenet.gov)

Provide your name for credit and basic info about where the photo was taken and what's happening in it.

Your photos and videos are being posted at:

Summit Trail Fire - <https://inciweb.nwcg.gov/incident/7677/>

Chuweah Creek Fire – <https://inciweb.nwcg.gov/incident/7664/>

Northwest IMT 7 Facebook Page - <https://www.facebook.com/nwteam7>

Colville Tribal Broadcasts, News and Information Facebook Page –  
<https://www.facebook.com/CCTBroadcasts>

# Thank you!



### Team 7 Line Supply Order

Date & Time Order Placed		Deliver To Location/Time (Division, Drop Point, Heli Spot, Lat./Long)		Order #	
Order received in Communications (name & time)		Ordered by (name and Position)			
Order received in Supply by (name & time)		Ground Contact			
Order received in Transportation by (name & time)		Contact Freq.			
Order received in Helibase by (name & time)		Special Instructions/line length/ elevation			
Order shipped to line by (name & time)					
#	Item	Amount	#	Item	Amount
1	Meals #1842	MRE 12/Cs	33	Slingable Bag (Pot.) #0435	
2	Water 0048	5 gal cubies	34	Slingable Bag (Sup.)72 g. #0426	
3	Gatorade	24/Cs	35	Coffee Kit #0480	
4	Batteries, AA #0030	24/pg	36	Coffee 3lb Can	
5	Batteries, AAA #7471	24/pg	37	Folda-Tank 1000 gal #0661	
6	Gas	Unleaded/5 gal	38	Pumpkin 3000 gal. #0568	
7	2 Cycle Oil #0341	Qt	39	Backpack Pump #1149	
8	2 cycle Oil #3444	1 Gal. mix (5 gal.)	40	Mark III pump + Kit #0148	
9	Diesel		41	Lightweight Pump #0686	
10	Bar Oil #1880	Gal	42	Volume Pump # 1222	
11	Shovel #0171		43	Hose 1 1/2" #1239 100' lg	
12	Pulaski #0146		44	Hose 1" #1238 100' lg	
13	McLeod #0296		45	Hose 3/4" #1016 50' lg	
14	Combi #1180		46	Reducer 1 1/2" to 1" #0010	
15	Chainsaw Kit #0340		47	Reducer 1" to 3/4" #0733	
16	Drip Torch #0241	Empty	48	Gated "y" 1 1/2" #0231	
17	Fussee #0105		49	Gated "y" 1" #0259	
18	Sleeping Pad #1566		50	Gated "y" 3/4" #0904	
19	Sleeping Bag #1062		51	In-line Tee 1 1/2" to 1" #0230	
20	Fly Tent #0970		52	Nozzle KK 1 1/2" #1082	
21	Plastic Sheeting #0143		53	Nozzle KK 1" #1081	
22	Parachute Cord #0533		54	Nozzle 3/4" #0136	
23	Fiber Tape #0222		55	Nozzle, Forester 1" #0024	
24	Garbage Bags #0021		56	Sprinkler kit #1048 (4 head)	
25	Leadline 3000 lbs #0528		57		
26	Cargo Net 3000lb #0531		58		
27	Swivel 3000lb #0526		59	Team 7 Hose Lay Kit	
28	Foam 5 gal. #1145		60		
29	Toilet Paper #0142		61		
30	Bath in a Bag, Small #0206		62		
31	Bath in a Bag, Large #0712		63		
32			64		

### TEAM 7 HOSE LAY KIT

7/16/2014

Item	Amount
1 1/2 in. synthetic hose	1000 ft.
1 in. synthetic hose	500 ft.
3/4 in. garden hose	500 ft.
1 1/2 in. gated wye	5 ea.
1 1/2 in. - 1 in. reducers	5 ea.
1 in. combination nozzle	5 ea.
1 in. - 3/4 in. reducer	5 ea.
3/4 in. valve, shutoff, ball	5 ea.
3/4 in. Nozzle	5 ea.
3/4 in gated wyes	5 ea.

### Sprinkler Kit NFES # 1048

Item	Amount
Sprinkler head w/couplings	4 ea.
3/4 in. garden hose	250 ft.
1 1/2 x 1 1/2 x 1 in. Tee	4 ea.
1 x 3/4 reducer	4 ea.
1 1/2 in. - 1 in. reducers	1 ea.
3/4 in gated wyes	2 ea.
3/4 in. valve, shutoff, ball	4 ea.
3/4 in. Nozzle	1 ea.
3/4 pressure regulator,	4 ea.
1 in. nozzle, plastic 60 gpm	1 ea.
10 in. adjustable wrench	1 ea.

### LINE ORDER PROCESS

All line orders will go through the Comm. Unit.  
 Preferred method is over the radio.  
 The alternate will be to call COML. At 503-867-3045

# TENTATIVE DEMOB LIST

## Tuesday, August 10, 2021

C-6	SAN CARLOS CAMP CREW #1	1200 PM	CC
E-59	FELLER BUNCHER, T1 - HAVILLAH LOGGING	600 AM	FEL1
E-112	DOZER-T4 - BAKER FIRE	700 AM	DOZ4
E-186	SKIDDER-T2 - LONEPINE LOGGING	700 AM	SKD2
E-192	SERVICE TRUCK W/ MECHANIC, T1 - DAVIDSON'S DIES	700 AM	MEC
O-40	AMERICAN MED. RESPONSE EMTF 63 AMR, JASON LEWIS	720 AM	EMTF
O-205	MALINGOWSKI, JULIE ANN	720 AM	IMET
O-227	PRATER, GARRETT M	740 AM	DIVS
O-183	MCKINNEY, SETH (CHUWEAH CREEK)	0600 AM	ICT4

## Wednesday, August 11, 2021

C-35	RUBY MOUNTAIN IHC	0600 AM	HC1
E-54	TENDER, WATER - T2 - DELANGE ENTERPRISES	0600 AM	WTT2
E-189	CHIPPER, T2 - PATRICK ENVIRONMENTAL	0600 AM	CHIP
E-190	CHIPPER, T2 - A&H FORESTRY	0620 AM	CHIP
E-198	TENDER, WATER (SUPPORT) - T2 - DNN ENTERPRISES INC - 1	0640 AM	WTT2
O-41	WILDERNESS MEDICS, EMT	0640 AM	EMTF
O-186	KUHNE, HENRY (CHUWEAH CREEK)	0700 AM	TFLD
O-220	KIRBY, ALAN O	0700 AM	DIVS

## Thursday, August 12, 2021

E-48	TENDER, WATER - T2 - SIMONS EQUIPMENT	0600 AM	WTT2
E-130	ENGINE - T6 - CROWN CHASER	0600 AM	ENG6
E-195	TENDER, WATER - T2 - BONNELL SAND & GRAVEL,	0600 AM	WTS2
E-199	TENDER, WATER (TACTICAL) - T1 - G & N	0620 AM	WTT2
E-200	WATER TENDER - T2 - AZ-APJ	0620 AM	WTT2
E-222	ENGINE - T6 - SILVER TIP FORESTRY	0640 AM	ENG6
E-228	ENGINE - T4 - WOODPECKER CO	0640 AM	ENG4
E-234	TENDER, WATER - T2 - ASPEN MOUNTAIN RESOURCE	0700 AM	WTT2
E-5000	DOZER - T2 - VAN DYKE LOGGING	0700 AM	DOZ2
O-11	ELWELL, VICTORIO	0720 AM	HEQB
O-240	SHOAF, AMANDA	0720 AM	HMGB
O-251	ENSLEY, JONA L	0720 AM	TFLD
O-263	MOSES, KATHY	0800 AM	PIOF

# TEAM PERFORMANCE CRITIQUE FORM



TO: CREW BOSSES AND OTHER FIRE OVERHEAD

Our Incident Management Team is interested in doing the best job that we can. This is your opportunity to critique us! Give us your thoughts on how we are doing, or what we can improve on. Please take a few minutes to complete this form and drop it off in de-mob/check-in before you leave. All comments are anonymous unless you let us know who you are. We will use the information to improve our management team in the future. Thanks for your input!

-Incident Commander

**INCIDENT NAME:** \_\_\_\_\_ **DATE:** \_\_\_\_\_

1. How would you rate the treatment you and /or your crew received on this incident?

**Excellent      Good      Fair      Poor**

Comments?

---



---

2. How well did the following items meet your needs?

<b>Breakfast</b>	Excellent	Good	Fair	Poor
<b>Lunch</b>	Excellent	Good	Fair	Poor
<b>Dinner</b>	Excellent	Good	Fair	Poor
<b>Sleeping Area</b>	Excellent	Good	Fair	Poor
<b>Medical</b>	Excellent	Good	Fair	Poor
<b>Showers</b>	Excellent	Good	Fair	Poor
<b>Sanitation</b>	Excellent	Good	Fair	Poor
<b>Supply</b>	Excellent	Good	Fair	Poor
<b>Transportation (Ground Support)</b>	Excellent	Good	Fair	Poor
<b>Finance</b>	Excellent	Good	Fair	Poor
<b>Operational Briefing</b>	Excellent	Good	Fair	Poor
<b>Communications</b>	Excellent	Good	Fair	Poor

Comments?

---



---

3. How well were the operational tactics explained to you (Leader's Intent)?

**Excellent      Good      Fair      Poor**

Comments?

---

---

4. How would you rate the knowledge level and performance of your line overhead?

**Excellent      Good      Fair      Poor**

Comments? (Please give names of exceptional or unsatisfactory people.)

---

---

5. How would you rate the team's risk management and attitude toward your safety?

**Excellent      Good      Fair      Poor**

Comments?

---

---

6. Did anything really frustrate you about how this incident was managed? If so, what could this team do to concentrate on improving performance?

**No      Yes      (please give suggestions)**

Comments?

---

---

7. How clear and accurate were the IAPs and maps?

**1      2      3      4      5      6      7      8      9      10**

Comments?

---

---

8. On a scale of 1 to 10, with 10 being the best, how would you rate the Overall performance this team did on the incident?

**1      2      3      4      5      6      7      8      9      10**

Comments?

---

---

**Thank You for Your Time.....**



**NW Team 7 – C & G Phone List for  
Summit Trail/Chuweah Creek/Upper Lime Creek Fires**

Incident Commander	Jason Loomis	503-894-1303
Deputy Incident Commander	Eric Knerr	541-219-1172
Safety Officer	Eric Brown	928-699-3477
Public Information Officer	Don Ferguson	541-778-2679
Public Information Officer	Lillian Mayea	970-776-6603
Liaison Officer	Shawn Christianson	509-429-3348
COVID Liaison	Shelly Pacheco	575-921-3415
Operations Section Chief	Chris Orr	530-640-1464
Operations – Planning	Jon Larson	208-631-6488
Air Operations Branch	Ted Hass	541-646-1318
Planning Section Chief	Michael Charter	509-879-4910
Strategic Operational Planner	Greg Funderburk	808-936-2873
Logistics Section Chief	Max Yager	541-690-6627
Keller Spike	Bill Bryant	503-801-3568
Finance Section Chief	Andrea Andresen	530-375-7205





**ANDY PALMER-DUTCH CREEK PROTOCOL SUMMIT TRAIL FIRE**

**UPDATED 8/10/21**

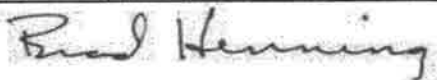
LEADER’S INTENT: To establish **approximate** travel times from key areas of the fire to ICP/MEDICAL UNIT as well as hospitals in Colville, Spokane, and Seattle, Washington via ground transportation. See Medical Plan ( “206”) for travel times via air. Not every DP is on this chart.

<b>Ground Transport Only</b>	<b>ICP MED UNIT</b>	<b>Mt. Carmel Colville, WA. (Level 4)</b>	<b>Sacred Heart Spokane, WA. (Level 2)</b>	<b>Harborview Seattle, WA. (Level 1/Burn)</b>
DP-1	30 minutes	2 hours	3 hours	6 hours
DP-50	30 minutes	2 hours	3 hours	6 hours
DP-54	1 hour	2.5 hours	3.5 hours	6.5 hours
DP-58	1.5 hours	3 hours	4 hours	7 hours
DP-61	1.5 hours	3 hours	4 hours	7 hours
DP-63	1.75 hours	3.25 hours	4.25 hours	7.25 hours
DP-74	1.75 hours	2.75 hour	3.75 hours	6.75 hours
DP-85	15 minutes	1.75 hours	2.75 hours	5.75 hours
DP-83	15 minutes	2 hours	3.5 hours	6.75 hours
DP-130	30 minutes	2 hours	3 hours	6 hours
DP- 131	30 minutes	2 hours	3 hours	6 hours
DP-249	40 minutes	2.5 hours	3.5 hours	6.5 hours
DP-156	45minutes	2.5 hours	3.5 hours	6.5 hours
DP-200	10 minutes	2.25 hours	3.5 hours	6.75 hours
DP-208	20 minutes	2.25 hours	3.5 hours	6.75 hours
Keller	1 hour	1.75 hours	2.25 hours	4.25 hours
DP-120	1.75 hours	3.25 hours	4.25 hours	7.25 hours
DP-122	1.75 hours	3.25 hours	4.25 hours	7.25 hours
DP-133	45 minutes	2.5 hours	3.5 hours	6.5 hours
DP-140	20 minutes	2.25 hours	3.5 hours	6.75 hours
DP-145	30 minutes	2 hours	3 hours	6 hours

**UPPER LIME CREEK FIRE STAGING IS 10 MINUTES TO KELLER ICP**



## Medical Plan ICS-206

Incident/Project Name				Operational Period							
<b>Summit Trail / Chuweah Creek / Upper Lime Creek</b>				<b>August 10, 2021 0600-0600</b>							
<b>Ambulance Services</b>											
Name		Complete Address		Phone		Advanced Life Support					
						Yes	No				
Colville Tribal EMS		Inchelium, WA		509-634-2472			X				
Stevens Co Sheriffs Ambulance		Colville, Wa		509-684-2555		X					
<b>Air Ambulance Services</b>											
Name		Phone		Type of Aircraft & Capability							
Life Flight		800-232-0911		Rotor							
Spokane County Sheriff Rescue 3		509-953-3791 509-532-8930		Rotor with hoist							
<b>Hospitals</b>											
Name/ Address		GPS Datum – WGS 84		Travel Time Air Gnd		Phone		Helipad Yes No		Level	
Mt. Carmel Hospital 982 E. Columbia Ave Colville, WA		Lat: Long:	N 48° 33.00' W 117° 53.98'	30 MIN	1.5 HRS	509-685-5120		X		IV	
Sacred Heart Hospital 101 W. 8 <sup>th</sup> St Spokane, WA		Lat: Long:	N 47° 39.1' W 117° 24.85'	45 MIN	2.5 HRS	509-474-3600		X		II	
Harborview 325 9 <sup>th</sup> Ave Seattle, WA		Lat: Long:	N 47° 36.5' W 122° 19.67'	1.5 HRS	5.5 HRS	206-744-2042		X		I / Burn Unit	
Coulee Medical Ctr 411 Fortuyn Rd Grand Coulee, WA		Lat: Long:	N 44° 56.51' W 119° 0.43'	20 MIN	40 MIN	509-631-4112		X		IV	
Confluence Health 1201 S. Miller St Wenatchee, WA		Lat: Long:	N 47° 24.43' W 120° 19.36'	30 MIN	2.5 HRS	509-433-3115		X		II	
Branch   Division   Group		Radio Designator		Resource #		Name		Capabilities			
Upper Lime Creek L		Medic 9		O-392		Remington Becker		ALS			
X / V		Ambulance 3		E-151		Weig / Gross		ALS			
		EMT 3		O-41		Shelly DeLong		BLS			
		EMT 10		O-385		Shanel Goleman		BLS			
B / F		EMT 7		O-319		Londa VanKirk		BLS IV			
		EMT 1		O-45		Joelle Wilson		BLS			
		Ambulance 2		E-178		Satterfield / Craig		ALS			
U		REM 1		S-576		McCabe +3		Rescue / ALS			
J		Medic 8		O-330		Angel Thorsvold		ALS			
Night Branch I		Medic 4		O-206		Libby Shroyer		ALS			
		EMT 5		O-210		Jacob Buchert		BLS			
		Ambulance 1		E-17		Morrow / Hilliard		ALS			
Prepared By (MEDL)				Date		Reviewed By (Safety)			10. Date		
				8/9/21		\s\ Eric Brown			8/9/21		
<b>Medical Incident Report</b>											
In the event of a medical emergency <b>Contact the Communications Unit</b> and utilize the Medical Incident Report (found on <b>page 118 in the IRPG</b> or the <b>last page of the IAP</b> ) to provide information to communications.											
If a medical emergency occurs in ICP please contact Communications at 503-867-3045											

# MEDICAL PLAN (ICS 206 WF)

Controlled Unclassified Information//Basic

Medical Incident Report					
<b>FOR A NON-EMERGENCY INCIDENT, WORK THROUGH CHAIN OF COMMAND TO REPORT AND TRANSPORT INJURED PERSONNEL AS NECESSARY.</b>					
<b>FOR A MEDICAL EMERGENCY: IDENTIFY ON SCENE INCIDENT COMMANDER BY NAME AND POSITION AND ANNOUNCE "MEDICAL EMERGENCY" TO INITIATE RESPONSE FROM IMT COMMUNICATIONS/DISPATCH.</b>					
<b>Use the following items to communicate situation to communications/dispatch.</b>					
<b>1. CONTACT COMMUNICATIONS / DISPATCH (Verify correct frequency prior to starting report)</b> <i>Ex: "Communications, Div. Alpha. Stand-by for Emergency Traffic."</i>					
<b>2. INCIDENT STATUS: Provide incident summary (including number of patients) and command structure.</b> <i>Ex: "Communications, I have a Red priority patient, unconscious, struck by a falling tree. Requesting air ambulance to Forest Road 1 at (Lat./Long.) This will be the Trout Meadow Medical, IC is TFLD Jones. EMT Smith is providing medical care."</i>					
Severity of Emergency / Transport Priority	<input type="checkbox"/> <b>RED / PRIORITY 1 Life or limb threatening injury or illness. Evacuation need is IMMEDIATE</b> <i>Ex: Unconscious, difficulty breathing, bleeding severely, 2° – 3° burns more than 4 palm sizes, heat stroke, disoriented.</i> <input type="checkbox"/> <b>YELLOW / PRIORITY 2 Serious Injury or illness. Evacuation may be DELAYED if necessary.</b> <i>Ex: Significant trauma, unable to walk, 2° – 3° burns not more than 1-3 palm sizes.</i> <input type="checkbox"/> <b>GREEN / PRIORITY 3 Minor Injury or illness. Non-EMERGENCY transport</b> <i>Ex: Sprains, strains, minor heat-related illness.</i>				
Nature of Injury or Illness & Mechanism of Injury			<i>Brief Summary of Injury or Illness (Ex: Unconscious, Struck by Falling Tree)</i>		
Transport Request			<i>Air Ambulance / Short Haul/Hoist Ground Ambulance / Other</i>		
Patient Location			<i>Descriptive Location &amp; Lat. / Long. (WGS84)</i>		
Incident Name			<i>Geographic Name + "Medical" (Ex: Trout Meadow Medical)</i>		
On-Scene Incident Commander			<i>Name of on-scene IC of Incident within an Incident (Ex: TFLD Jones)</i>		
Patient Care			<i>Name of Care Provider (Ex: EMT Smith)</i>		
<b>3. INITIAL PATIENT ASSESSMENT: Complete this section for each patient as applicable (start with the most severe patient)</b>					
Patient Assessment: See IRPG page 106					
Treatment:					
<b>4. TRANSPORT PLAN:</b>					
Evacuation Location (if different): (Descriptive Location (drop point, intersection, etc.) or Lat. / Long.) Patient's ETA to Evacuation Location:					
Helispot / Extraction Site Size and Hazards:					
<b>5. ADDITIONAL RESOURCES / EQUIPMENT NEEDS:</b>					
<i>Example: Paramedic/EMT, Crews, Immobilization Devices, AED, Oxygen, Trauma Bag, IV/Fluid(s), Splints, Rope rescue, Wheeled litter, HAZMAT, Extrication</i>					
<b>6. COMMUNICATIONS: Identify State Air/Ground EMS Frequencies and Hospital Contacts as applicable</b>					
Function	Channel Name/Number	Receive (RX)	Tone/NAC *	Transmit (TX)	Tone/NAC *
COMMAND					
AIR-TO-GRND					
TACTICAL					
<b>7. CONTINGENCY: Considerations: If primary options fail, what actions can be implemented in conjunction with primary evacuation method? Be thinking ahead.</b>					
<b>8. ADDITIONAL INFORMATION: Updates/Changes, etc.</b>					
<b>REMEMBER: Confirm ETA's of resources ordered. Act according to your level of training. Be Alert. Keep Calm. Think Clearly. Act Decisively.</b>					