



INCIDENT OBJECTIVES	1. Incident Name Summit Trail and Chuweah Creek		2. Date Prepared 08/1/21	3. Time 1900
4. Operational Period Day Operations: 0600 – 2000 August 2, 2021 Night Operations: 1800-0600				
<p>Strategic Framework: Implement a full suppression strategy on the Summit Trail fire that protects identified values at risk. Values identified include human life and safety, cultural and historical values private recreational residences, wilderness forest infrastructure.</p> <p>Implement a full suppression strategy on the Chuweah Creek fire that protects identified values at risk. Values identified include human life and safety, cultural and historical values, forest infrastructure including commercial timber.</p> <p>Management Objectives:</p> <ul style="list-style-type: none"> - Provide for firefighter and public safety by utilizing the risk management process to maintain safe and effective operational decisions, this includes full suppression strategies utilizing the full complement of tactics to achieve the control objectives. - To the best extent possible minimize size and duration of the Summit Trail fire to limit negative impacts to commercial timber lands that provide highest probability of success and in close coordination with agency resource advisors and tribal leadership. - Keep the Chuweah Creek fire in its current footprint and minimize additional impacts from fire suppression damage. - Maintain the existing positive relationships between NW Team 7, the Colville Agency, cooperators and public by fostering trust and ensuring information is provided in timely manner. - Provide for infectious disease control through thoughtful mitigations when appropriate for the safety of the firefighters and the public we serve. - Provide Initial Attack response and assist as requested by the Colville Agency and Mt. Tolman. <p>Operational Period Command Emphasis:</p> <p>Control Objectives:</p> <ol style="list-style-type: none"> 1) LIFE is the most important value to be protected. There is no higher value than that of the responder/firefighter and our public. 2) Keep fire north of Bridge Creek Road to minimize impacts to structures and recreational facilities at Twin Lakes 3) Keep fire east of BIA Road 73 to reduce loss of commercial timber and cultural values. 4) Keep fire south of Hall Creek Rd. and 17 Mile Rd. to reduce fire footprint and duration. 5) Keep fire west of Carson and Bitterroot Mountains to lessen impact on commercial timber, private property and primary residences in Seyler Valley. 6) Keep Chuweah Creek fire in current footprint, minimize additional impacts to expressed values of concern by continuing with mop up, patrol and back haul. 				
6. Weather Forecast for Period				
7. General Safety Message				
8. Attachments (mark if attached)				
X	Organization List - ICS 203	X	Medical 206WF - 8 Line	Finance Message
X	Div. Assignment Lists - ICS 204	X	Safety Message	X Dutch Creek Protocol
X	Communications Plan - ICS 205		LCES – ICS 215A	X Phone List
X	Medical Plan - ICS 206	X	Weather Forecast	Incident Map(s)
X	Air Operation Summary - ICS 220	X	Fire Behavior	X Unit Log
Prepared by Planning Section Chief Michael Charter 			Approved by Incident Commander 	

ORGANIZATION ASSIGNMENT LIST	
1. Incident Name Summit Trail	
2. Date Prepared August 1, 2021	3. Time Prepared 1900
4. Operational Period Day August 2, 2021 0600 – 2000 Night August 2-3, 2021 1800 – 0600	
Position	Name
5. Incident Commander and Staff	
Incident Commander	Jason Loomis
Deputy	Eric Knerr
Safety Officer	Eric Brown, Zachary Freiwald (T)
Information Officer	Jennifer O’Leary, Don Ferguson
Liaison	Shawn Christianson
6. Agency Representatives	
Agency	Name
Agency Rep.	Joseph Holford
Agency Admin.	Debra Wulff
Agency Admin. WA State DNR	Ken McNamee
Agency Rep. WA State DNR	Pat Ryan
Resource Advisor	Robert Mallory
Interagency Resource Rep	Dale Glenmore
EOC Dept. of Public Safety	Jim Nanamkin
Lt. EMS Fire / Rescue	J. Schumacher
Colville Tribal Police	Steve Brown
7. Planning Section	
Chief	Michael Charter
Resource Unit	Jim McConnell, Shanna McCarty, Rachel Noonan (T)
Situation Unit	Mike Crawford, Jessica Gallimore, Matt Noss (T)
Demob Unit	Marlin Pose
Status Check-in	Tom Cuellar
IMET	Jonathan Pelton, Julie Malingowski (T)
Fire Behavior Analyst	Steve Ziel, Lauren Blake (T)
GIS Specialists	Aleksandar Dozic, Molly Cox, Jody Thomas (v)
SOPL	Greg Funderburk, Barry Keckler (T)
8. Logistics Section	
Chief	Max Yager, Lin Vaughn (T)
Facilities	Jan Robbins
Base Camp Manager	Cliff Brisbois, Bill Bryant (T), Warren House (T)
Supply Unit	Clarence Adams Vicki Cunningham (T)
Info. Technology Spec.	Mike Gascon, Chad Funnemark, Chuck Vertrees
Receiving Distribution	Michael Hanson (T), Spencer Johnson (T)
Ordering Manager	Lynda Knighton

Ground Support Unit	Casey Glade	
Communications Unit	Seth Baumgarten	
Food Unit	Kristy Naughton	
Security Manager	Mark Suba	
Medical Unit	Brad Henning	
9. Operations Section		
OPS Section Chief	Chris Orr, Cindi Tonasket-Ebel (T)	
OPS Section Chief (Planning)	Jon Larson, Brian Tonihka (T)	
a. Summit Trail - Branch I		
Branch Director	Steve Bacigalupo	
Division	X/V	Jennifer Harris, Seth Missal (T)
Division	U	Steven Griego
Group	Contingency East	Garrett Prater, Justin Cowger (T)
Group	Structure	Scott Coulson
Division	Night	Travis Baker, Brandon Voegtle (T)
b. Summit Trail - Branch II		
Branch Director	Trevor Wallace	
Division	B/F	Zach Tayer, Linda Gibson (T)
Division	J	Joaquin Marquez
Group	Contingency West	Nikia Hernandez
Division	Night	Jeff Bortner, Zach Sullivan (T)
b. Chuweah Creek		
Division	Chuweah	Henry Kuehne (TFLD)
d. Air Operations Branch		
AOB Director Plans	Ted Hass	
AOB Director Field	Steve Mizikowski	
Air Attack Supervisor	Jamie Lilienthal	
Air Support Group Supervisor	Mark Hocken, Kevin Johnson (T)	
Air Resources Advisor	Marlene DePietro	
10. Finance Section		
Chief	Andrea Andresen	
Time Unit	Heather Wall	
Procurement	Audrey Mainwaring	
Comp/Claims	Kelly Lorenz	
Cost	Lori Bailey	
Prepared by Resource Unit Leader Shanna McCarty		



Fire Weather Forecast



FORECAST NO: 17
PREDICTION FOR: Operational Period
SHIFT DATE: 0600 8/02/2021 – 0600 8/03/2021
FORECAST ISSUED: 1830 8/01/2021

NAME OF FIRE: Summit Trail/Chuweah
UNIT: Colville Agency
SIGNED:
Julie Malinowski, Incident Meteorologist (T)

WEATHER DISCUSSION: A break in the weather is expected Monday with light west to west-northwesterly winds at ridgetop levels and downslope/upslope winds in lower slopes and valleys. Southwest winds and cloud cover will increase late Tuesday into Wednesday as a cold front approaches. A Haines of 5 is forecast for Wednesday with unstable conditions ahead of the approaching front.

WEATHER FORECAST for Today:

Forecast Element	Summit Trail Fire	Chuweah Creek Fire
Weather/Sky	Partly sunny. Areas of smoke.	Partly sunny. Areas of smoke.
High Temperature (°F)	77-86	82-90
Minimum Humidity (%)	38-45	35-42
20 ft winds ridgetop (mph)	WNW 5-8	WNW 5-8
20 ft winds Slope/Valley (mph)	AM: Downslope/downvalley 3-6 PM: Upslope/upvalley 3-6	AM: Downslope/downvalley 3-6 PM: Upslope/upvalley 3-6
Mixing Height (ft AGL)	10,500	11,000
Transport Winds (mph)	NW 15-20	NW 15-20
CWR (≥ 0.10")	5	5
LAL	1	1
Haines Index	3 (Very Low)	3 (Very low)

WEATHER FORECAST for Tonight:

Forecast Element	Summit Trail Fire	Chuweah Creek Fire
Weather/Sky	Clear. Areas of smoke.	Clear. Areas of smoke.
Low Temperature (°F)	61-71	68-74
Maximum Humidity (%)	30-45	35-45
20 ft winds ridgetop (mph)	NW 8-14	NW 8-14
20 ft winds Slope/Valley (mph)	Downslope/downvalley 5-9	Downslope/downvalley 5-9
CWR (≥ 0.10")	0	0
LAL	1	1

OUTLOOK FOR TUESDAY:

Forecast Element	Summit Trail Fire	Chuweah Creek Fire
Weather/Sky	Mostly clear. Areas of smoke.	Mostly clear. Areas of smoke.
High Temperature (°F)	81-89	85-93
Minimum Humidity (%)	15-25	12-22
20 ft winds ridgetop (mph)	SW 6-10 becoming 13-17 late in the day	SW 6-10 becoming 15-18 late in the day
20 ft winds Slope/Valley (mph)	AM: Downslope/downvalley 3-6 PM: Upslope/upvalley 3-6	AM: Downslope/downvalley 3-6 PM: Upslope/upvalley 3-6
Mixing Height (ft AGL)	12,500	13,000
Transport Winds (mph)	WSW 10-15	WSW 10-15
CWR (≥ 0.10")	0	0
LAL	1	1
Haines Index	3 (Very Low)	3 (Very low)

Fire Behavior Forecast # 16

Name of Incident: Summit Trail/ Chuweah Creek	Administrative Unit: WA-COA- 200087 / WA-COA- 200084
Date & Time Issued: August 1, 2021 @ 2000	Operational Period: <u>DAY/NIGHT</u> 08/02-08/03/2021
FBAN: Lauren Blake(t)	Signed: <i>Lauren Blake</i>

Assumptions: ... Increased humidity and light winds have slowed the rate of spread but the fire will actively burn in the dead surface fuels. Winds are changing direction and may challenge unchecked fire perimeter in areas that have been less active. ERCs will lower briefly through the next 24 hrs. but begin to rise with warming and drying by mid-week.

Weather Summary

See attached Fire Weather Forecast

Fire Behavior Summary

Fuels:

Fuels in the fire area are primarily composed of Grass and shrubs, Timber Litter, and Timber with Understory. Ponderosa and lodgepole pine and Douglas-fir are common. Heavy down fuels in older untreated mixed conifer stands and activity slash in harvest units. True fir stands with low crown base heights are common. Type change occurs by aspect and management activity. Ladder fuels are common in most timbered areas (with low crown base height) that will contribute torching and spotting.

Fire Behavior based on assumptions above:

The weather forecast will keep fire behavior low- moderate as fuels dry out from the recent increase in moisture. Fire behavior is fine dead fuel moisture driven... increase in humidity = decrease in rate of spread. However, this is a short duration effect and is dependent on moisture or precipitation location and duration. Changes in wind direction over the next few days will provide alignment on different slopes and provide localized influence on unchecked fire perimeters.

*** Fine fuel moisture= 6-8%, 1000hr. moisture=8%, Woody fuels 80%, Probability of Ignition-50-60%**

Fuel Type	Rate of Spread	Flame Length	Spotting Distance	
...If your work area includes -	(CH/HR = FPM)		Group Torching	J
Grass with mixed shrub (GS2)	10-19 ch/hr.	3-5 feet	.1 mile	
Timber with Understory (TU5)	5-9 ch/hr.	5-7 feet	.1 mile	
Timber Understory (TU1)	1-3 ch/hr.	1-2 feet	.1 mile	
Timber Litter (TL8)	3-6 ch/hr.	2-3 ch/hr.	.1 mile	

Specific Assignments:

Div. B/F – Watch for undetected spot fires. Fire will actively burn dead surface fuels, spread rates will remain low.

Div. J – Fire intensity will remain lower but backing and flanking around Lynx Mtn will continue.

Div. U – Fire intensity will remain lower but backing and flanking around Lynx Mtn will continue.

Div.X/V – Rollout across midslope lines may continue to challenge firelines.

Structure Group – Monitor fire activity. Know what your fire is doing at all times.

Contingency- Monitor fire activity. Know what your fire is doing at all times

Chuweah Creek—Forecasted moisture will provide a good opportunity to strengthen the fireline.

Nightshift- Poor overnight humidity recovery will keep fire active in dead surface fuels.

Air Operations: Visibility will be impacted from regional smoke with west winds. Local inversion will lift around 11 am.

Safety

Changing conditions require re-evaluation of actions. If the conditions are changing ask “how fast, how much, when, where”. Consider the effects of change on your planned action – may require adjusting your actions to mitigate changing conditions. Verify forecast values.... consider “will our situation get better or worse, will it get worse before it gets better?” *ALWAYS EXPECT CHANGE – EXCEPT FROM A VENDING MACHINE.

**Today's Fire Behavior Forecast contains 553 words written for your situational awareness and discussion with your folks.*

DIVISION ASSIGNMENT LIST		1. Branch I	2. Division/Group X/V		Page 1/2		
3. Incident Name SUMMIT TRAIL		4. Operational Period Date: August 2, 2021 Time: Day 0600 - 2000					
5. Operations Personnel							
Operations Chief	Chris Orr, Cindi Tonasket-Ebel (T)	Division/Group Supervisor	Jennifer Harris, Seth Missal (T)				
Operations Chief (Plans)	Jon Larson, Brian Tonihka (T)	Branch Director	Steve Bacigalupo				
Safety Officer	Eric Brown, Zachary Freiwald (T)	Air Attack Supervisor	Jamie Lilienthal				
6. Resources Assigned this Period							
	Strike Team/Task Force/ Resource Designator	Leader	Number Persons	Notes	Tentative Last Work Day		
1.	C-35 Ruby Mountain IHC	Chase Maness	21		8/10		
2.	C-17 HC1Carson IHC	Tim Memmer	22		8/6		
3.	C-9 T2IA SRV 14	Hidelfonso Viera	20		8/2		
4.	E-135 ENG3 Wildfire Support 316	Joey Demartino	3		8/7		
5.	E-228 ENG4 Woodpecker 5	Joseph Boianoff	3		8/11		
6.	E-161 ENG4 AAA Thunderbolt	Montie Reynolds	3		8/7		
7.	E-226 ENG4 Flashback Fire	Richard Orosco	3		8/12		
8.	E-4 ENG6 Fonseca Forestry	Armando Fonesca	3		8/3		
9.	E-17 ENG6 Aegis Logistics	John Querin	3		8/8		
10.	E-158 ENG6 Lone Wolf Wildfire 41	Daniel Poitras	3		8/7		
11.	E-227 ENG6 JNJ Contracting 30	James Valdez	3		8/12		
12.	E-1 DOZ3 Tunk Creek	Darrel Green	2		8/13		
13.	E-103 EXC2 Will Logging 3	Shane Higbee	1		8/11		
14.	E-61 EXC2 Tollefson	Brett Morris	2		8/13		
15.	E-144 SKDG1 Outback	Zachary Johnson	2		8/5		
16.	E-194 WTS2 Owens	Franklin Owens	1		8/12		
17.	E-196 WTS2 Sundance 204	Rodney Fay	1		8/12		
18.	E-201 WTS2 Peoples Valley 81	Mike Harris	2		8/12		
19.	E-14 WT2S Canyon Creek	Ralph Fitzthum	1		8/4		
20.	E-25 WT2S King Hydroseeding	Ronnie Huffstetler	1		8/9		
21.	E-26 WT2S Smokey The Cub	Cub Carpenter	1		8/6		
22.	E-28 WT2S IA Construction & Fire	Dave Autreau	1		8/13		
7. Control Operations. Continue to hold and improve current direct and indirect fire lines in both divisions. Continue to provide structure protection and protection of cultural and resource values. Identify values at risk.							
8. Special Instructions. Pumps, chain saws, and retardant allowed in wilderness area. Backhaul excess equipment. Green flagging indicates avoidance area.							
9. Division/Group Communication Summary							
Function	Frequency	System	Channel	Function	Frequency	System	Channel
Command Repeater	See Comm Plan			Command	See Comm Plan		
TAC				Air To Ground	See Comm Plan		
Prepared by (Resource Unit Leader): Shanna McCarty			Approved by (Planning Section Chief) Michael Charter		Date 8/1/2021	Time 2000	

DIVISION ASSIGNMENT LIST		1. Branch I	1. Division/Group XV		Page 2/2	
3. Incident Name SUMMIT TRAIL		4. Operational Period Date: August 2, 2021 Time: Day 0600 - 2000				
5. Operations Personnel						
Operations Chief	Chris Orr, Cindi Tonasket-Ebel (T)		Division/Group Supervisor	Jennifer Harris, Seth Missal (T)		
Operations Chief (Plans)	Jon Larson		Branch Director	Steve Bacigalupo		
Safety Officer	Eric Brown, Zach Freiwald (T)		Air Attack Supervisor	Jamie Lillenthal		
6. Resources Assigned this Period						
	Strike Team/Task Force/ Resource Designator	Leader	Number Persons	Notes	Tentative Last Work Day	
23.	O-11 HEQB Elwell	VJ Elwell	1		8/11	
24.						
25.	O-166 TFLD McGuire-Dale	Alan McGuire-Dale	1		8/6	
26.	O-252 TFLD	Ian McCord	1		8/12	
27.	O-248 TFLD	Ben Marquart (T)	1		8/12	
28.						
29.	O-45 EMTF	Joelle Wilson	1		8/7	
30.	O-41 EMTF	Shelly De Long	1		8/10	
31.						
32.	E-151 AMB3 Fireline	Joshua Matthews	2		8/7	
33.					8/6	
34.	SOFR	Vic Doig (T)	1		8/5	
35.						
36.						
37.						
38.						
39.						
40.						
41.						
42.						
7. Control Operations. Continue to hold and improve current direct and indirect fire lines in both divisions.						
8. Special Instructions. Pumps, chain saws, and retardant allowed in wilderness area. Backhaul excess equipment. Green flagging indicates avoidance area.						
9. Division/Group Communication Summary						
Function	Frequency	System	Channel	Function	Frequency	System Channel
Command Repeater	See Comm Plan			Command	See Comm Plan	
TAC				Air To Ground	See Comm Plan	
Prepared by (Resource Unit Leader): Shanna McCarty			Approved by (Planning Section Chief) Michael Charter		Date 8/1/2021	Time 2000

DIVISION ASSIGNMENT LIST		1. Branch I	2. Division/Group U	Page 1/2			
3. Incident Name SUMMIT TRAIL		4. Operational Period Date: August 2, 2021 Time: Day 0600 - 2000					
5. Operations Personnel							
Operations Chief	Chris Orr, Cindi Tonasket-Ebel (T)	Division/Group Supervisor	Steven Griego				
Operations Chief (Plans)	Jon Larson, Brian Tönhka (T)	Branch Director	Steve Bacigalupo				
Safety Officer	Eric Brown, Zachary Freiwald (T)	Air Attack Supervisor	Jamie Lilienthal				
6. Resources Assigned this Period							
	Strike Team/Task Force/ Resource Designator	Leader	Number Persons	Notes	Tentative Last Work Day		
1.	E-222 ENG6 Silver Tip Forestry 23	Jacob Steinshouer	3		8/11		
2.	E-223 ENG6 Black Pine 01	Joseph Beatty	3		8/11		
3.	E-183 DOZ3 Havillah	David Burton	2		8/8		
4.	E-108 DOZ3 Will Logging 7	Jarvis Morrill	1		8/11		
5.	E-232 DOZ2 Dodge	John Dodge	2		8/13		
6.	E-114 DOZ2 Hayden	Wyatt Hayden	2		8/3		
7.	E-102 EXCA2 Kettle River Excavating	Clarence Finley	2		8/2		
8.	E-13 WT2S EMSR Trucking	Eli Noel	1		8/7		
9.	E-200 WT2S Apache Junction Fd 261	Mark Widick	2		8/11		
10.	E-234 WT2S Aspen Mountain 12	Dan Peterson	1		8/12		
11.	E-58 FEL1 Swedberg	Trevor Thompson	2		8/13		
12.	E-59 FEL1 Havillah	Tom Kershner	2		8/10		
13.	E-117 FEL1 Boulder Ridge	JD Wells	2		8/6		
14.	E-118 FEL1 Gumpert Contracting Inc	Clint Gumpert	1		8/5		
15.	E-202 MAST2 Zeb's Tree Service	Doug Staff	1		8/12		
16.	E-203 MAST2 Ach Forestry S1	Rugger Sanow	1		8/12		
17.	E-187 SKG2 Wyeast Forestry	Rodrigo Guzman	1		8/13		
18.	E-29 SKG4 Tunk Creek LLC	Steve Michlitch	2		8/13		
19.							
20.							
21.	O-80 FAL1 Matlock	Dan Arnott	1		8/15		
22.	O-81 FAL1 Swedberg 1	Rick Elwess	1		8/15		
Control Operations. Continue to prep and seek opportunities for direct and indirect lines.							
7. Special Instructions. Backhaul excess equipment. Green flagging indicates avoidance area.							
9. Division/Group Communication Summary							
Function	Frequency	System	Channel	Function	Frequency	System	Channel
Command Repeater	See Comm Plan			Command	See Comm Plan		
TAC				Air To Ground	See Comm Plan		
Prepared by (Resource Unit Leader): Shanna McCarty			Approved by (Planning Section Chief): Michael Charter		Date: 8/1/2021	Time: 2000	

DIVISION ASSIGNMENT LIST		1. Branch I	2. Division/Group U	Page 2/2			
3. Incident Name SUMMIT TRAIL		4. Operational Period Date: August 2, 2021 Time: Day 0600 - 2000					
5. Operations Personnel							
Operations Chief	Chris Orr, Cindi Tonasket-Ebel (T)	Division/Group Supervisor	Steven Griego				
Operations Chief (Plans)	Jon Larson, Brian Tonihka (T)	Branch Director	Steve Bacigalupo				
Safety Officer	Eric Brown, Zachary Freiwald (T)	Air Attack Supervisor	Jamie Lilienthal				
6. Resources Assigned this Period							
	Strike Team/Task Force/ Resource Designator	Leader	Number Persons	Notes	Tentative Last Work Day		
23.	O-10 FALM Brothers Five LLC	Justin Offredi	2		8/7		
24.	O-251 TFLD Ensley	Jona Ensley	1		8/11		
25.	O-229.80 SOFR	Leo Engleson	1		8/12		
26.							
27.	O- EMTF 63 AMR	Jason Luker	1		8/8		
28.							
29.							
30.							
31.							
32.							
33.							
34.							
35.							
36.							
37.							
38.							
39.							
40.							
41.							
42.							
43.							
44.							
7. Control Operations. Continue to prep and seek opportunities for direct and indirect lines.							
8. Special Instructions. Backhaul excess equipment. Green flagging indicates avoidance area.							
9. Division/Group Communication Summary							
Function	Frequency	System	Channel	Function	Frequency	System	Channel
Command Repeater	See Comm Plan			Command	See Comm Plan		
TAC				Air To Ground	See Comm Plan		
Prepared by (Resource Unit Leader): Shanna McCarty			Approved by (Planning Section Chief): Michael Charter		Date: 8/1/2021	Time: 2000	

DIVISION ASSIGNMENT LIST		1. Branch I	2. Division/Group Contingency East Group				
3. Incident Name SUMMIT TRAIL		4. Operational Period Date: August 2, 2021 Time: Day 0600 - 2000					
5. Operations Personnel							
Operations Chief	Chris Orr, Cindi Tonasket-Ebel (T)	Division/Group Supervisor	Garrett Prater, Justin Cowger(T)				
Operations Chief (Plans)	Jon Larson, Brian Tonihka (T)	Branch Director	Steve Bacigalupo				
Safety Officer	Eric Brown, Zachary Freiwald	Air Attack Supervisor	Jamie Lilienthal				
6. Resources Assigned this Period							
	Strike Team/Task Force/ Resource Designator	Leader	Number Persons	Notes	Tentative Last Work Day		
1.	C-12 T2IA GFP Enterprises 6d	Casey Pryor	20		8/2		
2.	C-49 Northern Columbia Reforestation	Robert Haden	20		8/13		
3.	E-77 DOZ2 Stufflebeam	Joe Lillie	2		8/16		
4.	E-79 DOZ2 Cougar Ridge W/Lowb	Dave Oakes	2		8/8		
5.	E-80 DOZ2 Iron Triangle	Rick Saul	2		8/6		
6.	E-116 FEL1 Engle	Terry Kilby	2		8/5		
7.	E-119 FEL1 Wyeast	Bradley Woodruff	2		8/6		
8.	E-172 GRD2 North Pine	Brandon Weller	2		8/7		
9.	E-173 GRD2 BIA Roads	Jim Phillips	2		8/7		
10.	E-250 MAST2 Havillah	Tim Kershner	2		8/13		
11.	E-186 SKD2 Lone Pine Logging	Justin Knudsen	2		8/9		
12.	E-54 WT2S Boulder Creek	Joe Schoenmakers	1		8/11		
13.	E-197 WTS2 Curfman Showers & Potable		1		8/12		
14.	E-27 WTS2 IA Construction & Fire	Terry Burr	1		8/13		
15.	E-235 WTS2 WetNRed	Allen West	1		8/13		
16.	E-236 WTS2 All Weather Watering	William Hoover	1		8/13		
17.	O-153 STEQ	Larry Pingel	1		8/4		
18.	O-200 HEQB Helzer	Rodney Helzer	1		8/7		
19.							
20.							
7. Control Operations. Continue to seek, assess and identify contingency line and seek opportunity for direct and indirect lines from Bitterroot to Hall Creek. Lynx Creek dozer line improvement. Continue to provide structure protection and protection of cultural and resource values. Identify values at risk. Scout for contingency lines.							
8. Special Instructions. Backhaul excess equipment. Green flagging indicates avoidance area. Scout indirect on Hall Creek going West.							
9. Division/Group Communication Summary							
Function	Frequency	System	Channel	Function	Frequency	System	Channel
Command Repeater	See Comm Plan			Command	See Comm Plan		
TAC				Air To Ground	See Comm Plan		
Prepared by (Resource Unit Leader): Shanna McCarty			Approved by (Planning Section Chief) Michael Charter		Date 8/1/2021	Time 2000	

DIVISION ASSIGNMENT LIST		1. Branch I	2. Division/Group Structure Group Page 1/2				
3. Incident Name SUMMIT TRAIL		4. Operational Period Date: August 2, 2021 Time: Day 0600 - 2000					
5. Operations Personnel							
Operations Chief	Chris Orr, Cindi Tonasket-Ebel (T)	Division/Group Supervisor	Scott Coulson				
Operations Chief (Plans)	Jon Larson, Brian Tonihka (T)	Branch Director	Steve Bacigalupo				
Safety Officer	Eric Brown, Zachary Freiwald (T)	Air Attack Supervisor	Jamie Lilienthal				
6. Resources Assigned this Period							
	Strike Team/Task Force/ Resource Designator	Leader	Number Persons	Notes	Tentative Last Work Day		
1.	C-4 HC2 Willamette Valley 2	Vicente Montano	20		8/6		
2.	C-50 HC2 Pacific Coast Contracting	Norberto Panteleon	20		8/13		
3.	C-51 HC2 Tom Ferry Farm	Alejandro Garcia	20		8/13		
4.	E-141 ENG3 Mountain View FPD 6329	Chris Queen	4		8/6		
5.	E-131 ENG6 Chaffee County FPD V100	Brian Welch	3		8/8		
6.	E-132 ENG6 West Metro Brush 4	Shane Erosky	3		8/8		
7.	E-153 ENG6 KI Farms 5	Lefron Prince	3		8/6		
8.	E-149 MAST3 Vegetation Solutions 002	Kyle Peterson	3		8/6		
9.	E-150 MAST3 Hacker Machines	Chris Hacker	2		8/6		
10.	E-189 CHIP2 Patrick Environmental Inc	Jeremy Egge	3		8/10		
11.	E-190 CHIP2 A&H Forestry C1	Drew Stoneberg	3		8/10		
12.							
13.	E-198 WT2S DNN Enterprises 124	Steve Piper	1		8/10		
14.	E-171 WT2S H&H Fire Contracting	Nick Scharff	1		8/13		
15.	E-5004 WT2T Eagle Ridge Consulting	Warren Kipp	2		8/13		
16.	E-199 WT1T G&N 88	Fred Sanchez	1		8/4		
17.	O-173 FAL3 Swedberg 9	Justin Foss	1		8/8		
18.	O-82 FAL1 Swedberg	Danny Travino	1	RNR; returning 8/3			
19.	O-158 TFLD Djupstrom	Bruce Djupstrom	1		8/4		
20.	O-258 TFLD Ross	Daniel Ross	1		8/6		
7. Control Operations. Find opportunities to utilize and provide updates to the current plan and plan for safe and orderly evacuation. Identify needed resources to complete control operations. Scout for opportunities to establish direct lines.							
8. Special Instructions. Pumps, chain saws, and retardant allowed in wilderness area. Backhaul excess equipment. Green flagging indicates avoidance area. Be aware of WUI hazards and triage as described in IRPG.							
9. Division/Group Communication Summary							
Function	Frequency	System	Channel	Function	Frequency	System	Channel
Command Repeater	See Comm Plan			Command	See Comm Plan		
TAC				Air To Ground	See Comm Plan		
Prepared by (Resource Unit Leader): Shanna McCarty			Approved by (Planning Section Chief) Michael Charter		Date 8/1/2021	Time 2000	

DIVISION ASSIGNMENT LIST		1. Branch I	2. Division/Group Structure Group Page 2/2				
3. Incident Name SUMMIT TRAIL		4. Operational Period Date: August 2, 2021 Time: Day 0600 - 2000					
5. Operations Personnel							
Operations Chief	Chris Orr, Cindi Tonasket-Ebel (T)	Division/Group Supervisor	Scott Coulson				
Operations Chief (Plans)	Jon Larson, Brian Tonihka (T)	Branch Director	Steve Bacigalupo				
Safety Officer	Eric Brown, Zachary Freiwald (T)	Air Attack Supervisor	Jamie Lilienthal				
6. Resources Assigned this Period							
	Strike Team/Task Force/ Resource Designator	Leader	Number Persons	Notes	Tentative Last Work Day		
21.	O-144 SOFR Doig (T)	Victor Doig	1		8/5		
22.							
23.	Flagger East	James Baptista	1				
24.	Flagger West	Domingo Sanchez	1				
25.							
26.							
27.							
28.							
29.							
30.							
31.							
32.							
33.							
34.							
35.							
36.							
37.							
38.							
39.							
40.							
7. Control Operations. Find opportunities to utilize and provide updates to the current plan and plan for safe and orderly evacuation. Identify needed resources to complete control operations. Scout for opportunities to establish direct lines.							
8. Special Instructions. Pumps, chain saws, and retardant allowed in wilderness area. Backhaul excess equipment. Green flagging indicates avoidance area. Be aware of WUI hazards and triage as described in IRPG.							
9. Division/Group Communication Summary							
Function	Frequency	System	Channel	Function	Frequency	System	Channel
Command Repeater	See Comm Plan			Command	See Comm Plan		
TAC				Air To Ground	See Comm Plan		
Prepared by (Resource Unit Leader): Shanna McCarty			Approved by (Planning Section Chief) Michael Charter		Date 8/1/2021	Time 2000	

DIVISION ASSIGNMENT LIST		1. Branch I	2. Division/Group NIGHT				
3. Incident Name SUMMIT TRAIL		4. Operational Period Date: August 2-3, 2021 Time: 1800-0600					
5. Operations Personnel							
Operations Chief	Chris Orr, Cindi Tonasket-Ebel (T)	Division/Group Supervisor	Travis Baker, Brandon Voegtle (T)				
Operations Chief (Plans)	Jon Larson, Brian Tonihka (T)	Branch Director	Steve Bacigalupo				
Safety Officer	Eric Brown, Zachary Freiwald (T)	Air Attack Supervisor	Jamie Lilienthal				
6. Resources Assigned this Period							
	Strike Team/Task Force/ Resource Designator	Leader	Number Persons	Tentative Last Work Day			
1.	E-154 ENG6 B&B Suppression	David Bryant	3	8/7			
2.	E-159 ENG6 Lone Wolf WF	David Sarnato	3	8/7			
3.	E-160 ENG6 Lone Wolf WF	Shaun Bush	3	8/7			
4.	E-112 DOZ4 Baker Fire	Justin Young	2	8/2			
5.							
6.	E-49 WT2S Dobbins Farm	Sami Schinnell	1	8/10			
7.							
8.							
9.	E-239 WT2S Black Range Enterprises	Samuel Green	1	8/13			
10.							
11.	O-220 TFLD	Alan Kirby	1	8/10			
12.							
13.	O-206 EMPF Lifeline	Libby Shroyer	1	8/8			
14.							
15.							
16.							
17.							
18.							
19.							
20.							
7. Control Operations. Patrol fire's edge and water roads for dust abatement.							
8. Special Instructions. Backhaul excess equipment. Green flagging indicates avoidance area.							
9. Division/Group Communication Summary							
Function	Frequency	System	Channel	Function	Frequency	System	Channel
Command Repeater	See Comm Plan			Command	See Comm Plan		
TAC				Air To Ground	See Comm Plan		
Prepared by (Resource Unit Leader): Shanna McCarty			Approved by (Planning Section Chief) Michael Charter		Date 8/1/2021	Time 2000	

DIVISION ASSIGNMENT LIST		1. Branch II	2. Division/Group B/F Page 1/2				
3. Incident Name SUMMIT TRAIL		4. Operational Period Date: August 2, 2021 Time: Day 0600 - 2000					
5. Operations Personnel							
Operations Chief	Chris Orr, Cindi Tonasket-Ebel (T)	Division/Group Supervisor	Zach Tayer, Linda Gibson (T)				
Operations Chief (Plans)	Jon Larson, Brian Tonihka (T)	Branch Director	Trevor Wallace				
Safety Officer	Eric Brown, Zachary Freiwald (T)	Air Attack Supervisor	Jamie Lilienthal				
6. Resources Assigned this Period							
Strike Team/Task Force/ Resource Designator	Leader	Number Persons	Notes	Tentative Last Work Day			
1. C-37 HC1 Vale IHC	Glenn Heitz	19		8/6			
2. C-36 HC1 Rogue River IHC	Aaron Schuh	22		8/4			
3. C-32 T2IA Colville 1	Phillip McLaughlin	20		8/6			
4. C-1 HC2 Willamette Valley	Jesus Montano	20		8/7			
5. E-136 ENG3 AZKNF 314	Mario Orozco	4		8/7			
6. E-5 ENG6 Late Summer Wildfire LLC 08	Josh Crowlard	3		8/9			
7. E-127 ENG6 OR MAF 643	Kyle Errecart	4		8/4			
8. E-128 ENG6 OR MAF 616	Melanie Leckenby	4		8/4			
9. E-130 ENG6 Walczyk 97	Brad Cole	2		8/4			
10. E-6 ENG6 Innes Wood Products	Josh Quochoyeta	3		8/14			
11. E-5000 DOZ2 Van Dyke Logging Inc 2	Jim Van Dyke	1		8/11			
12. E-184 DOZ3 Will Logging 10	Garry Will Jr	2		8/8			
13. E-185 DOZ3 Hofbauer 02 W/Lowb	Stephen Hofbauer	2		8/8			
14. E-5001 DOZ3 Van Dyke Logging Inc1	Ronnie Brown	1		8/13			
15. E-233 DOZ2 Rowberry Trucking	Jim Varwig	1		8/14			
16. E-143 SKG1 James E Woodward Inc 224	Tim Cross	3		8/6			
17. E-145 SKDG3 Mortimore	Zack Keys	2		8/6			
18.							
19. E-48 WT2S Simons 02	Kevin Lindenberg	1		8/11			
20. E-53 WT2S Breeze By Fire Equip	Caleb Jock	1	RNR back on 8/3	8/16			
7. Control Operations. Continue to prep and seek opportunities for direct and indirect lines. Burnout operations as conditions allow. Patrol and mop up to the extent necessary to maintain control objectives.							
8. Special Instructions. Pumps, chain saws, and retardant allowed in wilderness area. Backhaul excess equipment. Green flagging indicates avoidance area.							
9. Division/Group Communication Summary							
Function	Frequency	System	Channel	Function	Frequency	System	Channel
Command Repeater	See Comm Plan			Command	See Comm Plan		
TAC				Air To Ground	See Comm Plan		
Prepared by (Resource Unit Leader): Shanna McCarty			Approved by (Planning Section Chief) Michael Charter		Date 8/1/2021	Time 2000	

DIVISION ASSIGNMENT LIST		1. Branch II	2. Division/Group B/F Page 2/2				
3. Incident Name SUMMIT TRAIL		4. Operational Period Date: August 2, 2021 Time: Day 0600 - 2000					
5. Operations Personnel							
Operations Chief	Chris Orr, Cindi Tonasket-Ebel (T)	Division/Group Supervisor	Zach Tayer, Linda Gibson (T)				
Operations Chief (Plans)	Jon Larson, Brian Tonihka (T)	Branch Director	Trevor Wallace				
Safety Officer	Eric Brown, Zachary Freiwald (T)	Air Attack Supervisor	Jamie Lilienthal				
6. Resources Assigned this Period							
	Strike Team/Task Force/ Resource Designator	Leader	Number Persons	Tentative Last Work Day			
21.	E-120 WT2S Paragon Water	Dean Borys	1	8/5			
22.	E-1 WTT2 Innes Wood	Scott Dawson	1	8/12			
23.	E-53 WTT2 JRD Const	Gilbert Desautel	1	8/10			
24.							
25.	O-83 FAL1 Swedberg 6	Brian Hutto	1	8/8			
26.							
27.	O-168 TFLD Boone	Jason Boone	1	8/8			
28.	O-250 TFLD Brink	Jeff Brink (T)	1	8/13			
29.							
30.	O-40 EMTF 63 AMR	Jason Lewis	1	8/8			
31.							
32.	E-178 AMB2 Ballard Services 35-4	Jason Satterfield	2	8/8			
33.							
34.	O-253 SOFR	George Libercajt	1				
35.							
36.							
37.							
38.							
39.							
40.							
41.							
7. Control Operations. Continue to prep and seek opportunities for direct and indirect lines. Burnout operations as conditions allow. Patrol and mop up to the extent necessary to maintain control objectives.							
8. Special Instructions. Backhaul excess equipment. Green flagging indicates avoidance area.							
9. Division/Group Communication Summary							
Function	Frequency	System	Channel	Function	Frequency	System	Channel
Command Repeater	See Comm Plan			Command	See Comm Plan		
TAC				Air To Ground	See Comm Plan		
Prepared by (Resource Unit Leader): Shanna McCarty			Approved by (Planning Section Chief) Michael Charter		Date 8/1/2021	Time 2000	

DIVISION ASSIGNMENT LIST		1. Branch II	2. Division/Group J				
3. Incident Name SUMMIT TRAIL		4. Operational Period Date: August 2, 2021 Time: Day 0600 - 2000					
5. Operations Personnel							
Operations Chief	Chris Orr, Cindi Tonasket-Ebel (T)		Division/Group Supervisor	Joaquin Marquez			
Operations Chief (Plans)	Jon Larson, Brian Tonihka (T)		Branch Director	Trevor Wallace			
Safety Officer	Eric Brown, Zachary Freiwald		Air Attack Supervisor	Jamie Lilienthal			
6. Resources Assigned this Period							
	Strike Team/Task Force/ Resource Designator	Leader	Number Persons	Notes	Tentative Last Work Day		
1.	C-17* T2IA San Carlos #2	Artie Steele	20		8/6		
2.	C-20* Franco Reforestation F009	Jose JD Franco	20		8/12		
3.	E-76* WTT2 BIA Roads	Blain Covington	1		8/10		
4.	E-123* DOZ3 McClure	Gary McClure	1				
5.	E-129* UTV Top Gun						
6.	E-130* UTV Top Gun						
7.							
8.	O-183* TFLD	Seth McKinney	1		8/9		
9.							
10.	E-17* AMB1 Lifeline	Tyler Hilliard	2				
11.							
12.							
13.							
14.							
15.							
16.							
17.							
18.							
19.							
20.							
21.							
22.	O-229.80 SOFR	Leo Engleson	1		8/12		
7. Control Operations. Scout for containment opportunities.							
8. Special Instructions. Provide map updates. *These resources remain on Chuweah finance code.							
9. Division/Group Communication Summary							
Function	Frequency	System	Channel	Function	Frequency	System	Channel
Command Repeater	See Comm Plan			Command	See Comm Plan		
TAC				Air To Ground	See Comm Plan		
Prepared by (Resource Unit Leader): Shanna McCarty			Approved by (Planning Section Chief) Michael Charter		Date 8/1/2021	Time 2000	

DIVISION ASSIGNMENT LIST		1. Branch II	2. Division/Group Contingency West Group				
3. Incident Name SUMMIT TRAIL		4. Operational Period Date: August 2, 2021 Time: Day 0600 - 2000					
5. Operations Personnel							
Operations Chief	Chris Orr, Cindi Tonasket-Ebel (T)		Division/Group Supervisor	Nikia Hernandez			
Operations Chief (Plans)	Jon Larson, Brian Tonihka (T)		Branch Director	Trevor Wallace			
Safety Officer	Eric Brown, Zachary Freiwald		Air Attack Supervisor	Jamie Lilienthal			
6. Resources Assigned this Period							
	Strike Team/Task Force/ Resource Designator	Leader	Number Persons	Notes	Tentative Last Work Day		
1.							
2.							
3.							
4.							
5.							
6.							
7.							
8.							
9.							
10.							
11.							
12.							
13.							
14.							
15.							
16.							
17.							
18.							
19.							
20.							
21.							
22.							
7. Control Operations. Scout for contingency lines.							
8. Special Instructions. Backhaul excess equipment. Green flagging indicates avoidance area.							
9. Division/Group Communication Summary							
Function	Frequency	System	Channel	Function	Frequency	System	Channel
Command Repeater	See Comm Plan			Command	See Comm Plan		
TAC				Air To Ground	See Comm Plan		
Prepared by (Resource Unit Leader): Shanna McCarty			Approved by (Planning Section Chief) Michael Charter		Date 8/1/2021	Time 2000	

DIVISION ASSIGNMENT LIST		1. Branch II	2. Division/Group NIGHT				
3. Incident Name SUMMIT TRAIL		4. Operational Period Date: August 2-3, 2021 Time: 1800-0600					
5. Operations Personnel							
Operations Chief	Chris Orr, Cindi Tonasket-Ebel (T)		Division/Group Supervisor	Jeff Bortner, Zach Sullivan (T)			
Operations Chief (Plans)	Jon Larson, Brian Tonihka (T)		Branch Director	Trevor Wallace			
Safety Officer	Eric Brown, Zachary Freiwald (T)		Air Attack Supervisor	Jamie Lilienthal			
6. Resources Assigned this Period							
	Strike Team/Task Force/ Resource Designator	Leader	Number Persons	Notes	Tentative Last Work Day		
1.	C-52 HCT2 Grayback	Ronald Wood	18		8/13		
2.	E-224 ENG6 High Country LLC	Marin Hobert	2		8/13		
3.	E-225 ENG5 Late Summers	Shawn McCauley	3		8/13		
4.	E-229 ENG6 Michael Musia	Jessica Stockton	2		8/13		
5.	E-233 DOZ2 Rowbery Trucking	Caleb Rowbery	2		8/13		
6.	E-77* DOZ3 BIA Roads	George Batten	1		8/16		
7.	E-231 DOZ2 General Excavation	John Beairsto	2		8/13		
8.							
9.	E-87* SKG3 Tunk Creek 4	Jack Obryan	2		8/11		
10.	E-88* SKG3 Tunk Creek 1	Scott Shinall	2		8/10		
11.							
12.	E-237 WT2S K&R Construction	Austin Hoffman	1		8/13		
13.	E-238 WT2S K&R Construction	Johnathon Monroe	1		8/13		
14.	TFLD	Cody Disautel	1		8/14		
15.							
16.	O-210 EMTF	Jacob Buchert	1		8/9		
17.							
18.							
19.							
20.							
7. Control Operations. Patrol fire's edge and water roads for dust abatement.							
8. Special Instructions. Backhaul excess equipment. Green flagging indicates avoidance area. *These resources remain on Chuweah finance code.							
9. Division/Group Communication Summary							
Function	Frequency	System	Channel	Function	Frequency	System	Channel
Command Repeater	See Comm Plan			Command	See Comm Plan		
TAC				Air To Ground	See Comm Plan		
Prepared by (Resource Unit Leader): Shanna McCarty			Approved by (Planning Section Chief): Michael Charter		Date: 8/1/2021	Time: 2000	

DIVISION ASSIGNMENT LIST		1. Branch	2. Division/Group				
3. Incident Name CHUWEAH		4. Operational Period Date: August 2, 2021 Time: Day 0600 - 2000					
5. Operations Personnel							
Operations Chief	Chris Orr, Cindi Tonasket-Ebel (T)	Division/Group Supervisor					
Operations Chief (Plans)	Jon Larson, Brian Tonihka (T)	Branch Director					
Safety Officer	Eric Brown, Zachary Freiwald (T)	Air Attack Supervisor	Jamie Lilienthal				
6. Resources Assigned this Period							
	Strike Team/Task Force/ Resource Designator	Leader	Number Persons	Notes	Tentative Last Work Day		
1.	E-95 ENG3 Whetstone	Daniel Speer	4		8/2		
2.	E-125 ENG6 Lava River	Raul Herra	3		8/2		
3.	O-186 TFLD	Henry Kuehne	1		8/11		
4.							
5.							
6.							
7.							
8.							
9.							
10.							
11.							
12.							
13.							
14.							
15.							
16.							
17.							
18.							
19.							
20.							
21.							
7. Control Operations. Line, secure, and patrol fire perimeter for the Division. Protect natural resources and prevent fire spread.							
8. Special Instructions Backhaul excess equipment.							
9. Division/Group Communication Summary							
Function	Frequency	System	Channel	Function	Frequency	System	Channel
Command Repeater	See Comm Plan			Command	See Comm Plan		
TAC				Air To Ground	See Comm Plan		
Prepared by (Resource Unit Leader): Shanna McCarty			Approved by (Planning Section Chief): Michael Charter			Date 8/1/2021	Time 2000

AIR OPERATIONS SUMMARY 220

Prepared By: Ted Hass, AOBD

Prepared Date: 08/01/2021

Prepared Time: 1900

INCIDENT NAME: Summit Trail / Chuweah Creek	OPS PERIOD DATE: 08/02/2021	START TIME: 0830	END TIME: 2130	SUNRISE: 0529	SUNSET: 2100
Risk Assessment Mitigations, Special Instructions, and Remarks: Assess Risk Daily: assess visibility, weather, complacency, communications, fatigue, etc. – Make informed risk acceptance decisions.		Helibase Info: Ball Field Helibase: N48°17.75' x W118°19.19'		TFR Info: 1/4854 (square) up to 11,500 feet MSL TFR Frequency: 126.0000	
SITUATIONAL AWARENESS!!! ALWAYS MONITOR PRIMARY A/G		Loaner Type 3 for recons, PSD is 32HX. Order to NEICC through Mt. Tolman.			

Position	NAME	PHONE #	FREQUENCIES	type	Freq. TX	Freq. RX	FIXED-WING Avail/ Type/ Make-Model/ N#
AOBD Plans	Ted Hass	541-646-1318	Air/Air Primary TFR	AM	126.0000	126.0000	AIRTANKERS- order through AA from Mt. Tolman Dispatch
AOBD Field	Steve Mizikowski	541-580-5210	Air/Air Secondary	AM	132.5500	132.5500	MRB@ Round Lake Arbor N48°17.75' x W118°19.19'
ASSGS	Mark Hocken	541-261-1085					
ASSGS(t)	Kevin Johnson	541-660-5880	A/G Primary	FM	170.2500	170.2500	
ATGS	Jamie Lilienthal	541-529-9492	A/G Secondary	FM	167.9500	167.9500	
			Air Keller – Mt. Tolman Dispatch	FM	166.3250 (123.0)	172.7750 (156.7)	
HEBM Helibase	Rita Clipperton	530-575-9906 503-351-8604	LERN	FM	155.3700 (100.0)	155.3700(100.0)	Helibase commo trailer – (E-193) Helibase Water Tender – (E-125) Helibase Water Tender – (E-195) MRB – (A-160) (retardant 'S' #348)
Mt. Tolman	Debbie Caudell	509-634-3105	DECK	FM	163.100	163.000	

HELICOPTERS:

FAA N#	T Y	MAKE/ MODEL	BASE	AVAIL	REMARKS	FAA N#	TY	MAKE/ MODEL	BASE	AVAIL	REMARKS
N448JS	1	S-61N	OMAK	0830	(A-34) Chuweah	350HA	3	AS350	Round Lake	0830	Air Attack
N947CH	1	CH-47D	OMAK	0830	(A-33) Chuweah	950FS	3	AS350	Round Lake	0830	PSD, Air Attack (A-80)
N205LM	2	205A1++	Round Lake	0830	A-82	Boxcar 823	1	CH-47	Chewelahn	0830	WA National Guard (A-47)

INCIDENT RADIO COMMUNICATIONS PLAN I-205											
			1. INCIDENT NAME			2. DATE/TIME PREPARED			3. OPERATIONAL PERIOD DATE/TIME		
			Summit Trail Fire			08/1/2021 1800			8/2/2021 All Shifts		
4. BASIC RADIO CHANNEL UTILIZATION											
Ch #	Function	Channel Name	Assignment	RX Freq	N/W	RX Tone/NAC	TX Freq	N/W	TX Tone/NAC	Mode Analog (A) Digital (D) Mixed (M)	Remarks
1	Command	CMD1		170.1375	N	100.0	165.6750	N	100.0	A	Oregon City Ridge (Center of Fire Area)
2	Command	CMD2		170.2375	N	100.0	162.1875	N	100.0	A	Gold Mtn (South of Fire)
3	Command	CMD3		172.5500	N	100.0	167.5750	N	100.0	A	Cody Butte (West of Fire)
4	Command	CMD4		170.0000	N	100.0	166.6750	N	100.0	A	Grizzly Mtn (North of Fire)
5	Tactical	TAC5	Contingency	168.2500	N	100.0	168.2500	N	100.0	A	
6	Tactical	TAC6	DIV B/F & NIGHT2	168.0500	N	100.0	168.0500	N	100.0	A	
7	Tactical	TAC7	DIV J & NIGHT1	166.7750	N	100.0	166.7750	N	100.0	A	
8	Tactical	TAC8	DIV V/X	168.6000	N	100.0	168.6000	N	100.0	A	
9	Tactical	TAC9	DIV U	166.7250	N	100.0	166.7250	N	100.0	A	
10	Tactical	TAC10	Structure Group	168.2000	N	100.0	168.2000	N	100.0	A	
11	Local Rptr	Grizzly		169.7125	N	136.5	164.1625	N	114.8	A	
12	Local A/G	A/G 51		168.3125	N		168.3125	N		A	
13	Air to Ground	A/G Pri		170.2500	N		170.2500	N		A	
14	Air to Ground	A/G Sec		167.9500	N		167.9500	N		A	
15	Medical A/G	VMED28		155.3400	N		155.3400	N		A	A/G use with Air Ambulance
16	AIRGUARD			168.6250	N		168.6250	N	110.9	A	
5. Special Instructions:											
6. I-205 Prepared By: Communications Unit Leader			Name: Seth Baumgarten			Signature: <i>Seth Baumgarten</i>					

INCIDENT RADIO COMMUNICATIONS PLAN I-205		1. INCIDENT NAME	2. DATE/TIME PREPARED	3. OPERATIONAL PERIOD DATE/TIME							
		Chuweah Creek Fire	8/1/2021 1800	8/2/2021 All Shifts							
4. BASIC RADIO CHANNEL UTILIZATION											
Ch #	Function	Channel Name	Assignment	RX Freq	N/W	RX Tone/NAC	TX Freq	N/W	TX Tone/NAC	Mode Analog (A) Digital (D) Mixed (M)	Remarks
1	Command	NIFC C2		170.4500	N	100.0	168.1000	N	100.0	A	Located on Keller Butte
2	Command	NIFC C11		170.6875	N	100.0	165.5750	N	100.0	A	Located near Hwy 2 @ Hwy 21
3	Command	NIFC C60		170.2875	N	100.0	162.1875	N	100.0	A	Located on Gold Mtn
4	Command	NIFC C61		172.5500	N	100.0	167.5750	N	100.0	A	Located on Cody Butte
5	Tactical	NIFC T2	CHUWEAH DIV	168.2000	N	123.0	168.2000	N	123.0	A	
6	Tactical	NIFC T3	Unassigned	168.6000	N	123.0	168.6000	N	123.0	A	
7	Local Rptr	Keller		169.7125	N	136.5	164.1625	N	123.0	A	
8	Local Rptr	Moses		169.7125	N	136.5	164.1625	N	100.0	A	
9	Local Rptr	J George		169.7125	N	136.5	164.1625	N	179.9	A	
10	Local TAC	Fire C TAC		166.9750	N	151.4	166.9750	N	151.4	A	
11	Local TAC	Fire D TAC		169.3625	N	167.9	169.3625	N	167.9	A	
12	Local A/G	ATG 51		168.3125	N		168.3125	N		A	
13	A/G	A/G CMD		170.2500	N		170.2500	N		A	
14	A/G	A/G TAC		167.9500	N		167.9500	N		A	
15	Medical A/G	LEFN		155.3700	N		155.3700	N		A	
16	AIRGUARD			168.6250	N		168.6250	N	110.9	A	
5. Special Instructions:											
6. I-205 Prepared By: Communications Unit Leader			Name:	Seth Baumgarten			Signature: <i>Seth Baumgarten</i>				

“GIT‘R DUN”

Firefighters are known for their ability to go into very difficult situations with a “Git‘R Done” attitude. Combine this with solid leadership, clear leader’s intent based on sound risk management and you have a recipe for success. We live in a dynamic fire environment and even though risk analysis and hazard mitigations take place it is impossible to eliminate every hazard.

Let’s drill down to the boots on the ground, literally...

The last 2 shifts we have had 2 injuries involving stump holes or burned-out root systems that extend out beyond the stump and are not always identifiable. As you read your Division Assignment list (ICS-204) page look at the control operations and you will see instructions such as, “*Patrol and mop up to the extent necessary to maintain control objectives.*” Now Go to page 1 in your IAP (Incident Objectives) and read the Control Objectives. The first item on the list is **YOU!** Everything after that describes landmarks where we don’t want the fire to get passed.

Putting it all together

In the old days we used to have mop up standards based on chains or depth. Now, we do it smarter and base mop up on threat to our fire perimeter and life safety. Mop up has always been hard, dirty work and unfortunately dangerous work.

ACTION ITEM: Within your module, take 10 minutes to review the Rapid Lessons Sharing article found on this QR code.



Fire and COVID-19 Briefing Checklist

Self-Awareness / Screening

- Immediately separate yourself from others.
- Notify supervisor if you or others experience:
 - o Cough, more than expected
 - o Shortness of breath or difficulty breathing
 - o New loss of taste or smell
 - o Fever o Chills
 - o Sore throat o Muscle pain
- Review and follow crew and division plans to isolate, triage, and transport symptomatic personnel.

SUPERVISOR CALL MEDL @ 253-224-5085 IF IN CAMP, OTHERWISE CALL VIA RADIO FOR FUTURE INSTRUCTIONS

Hygiene on the Fireline

- Properly wash or sanitize your hands often, especially before and after eating or entering a public place, and after coughing or sneezing.
- Avoid handshakes and communal use items.
- Maintain a supply of hand sanitizer and hand wipes. Inform supervisor of needed resupply.
- Disinfect high touch surfaces often:
 - o Radios, phones, doors, pumps, fuel cans, etc.

Social Distancing and Protective Equipment

- Initiate, practice, and remind others of social distancing.
- Conduct briefings and conversations outdoors and at least 6 feet apart.
- Utilize face coverings as a tool when practical.
- Clean or replace dirty face coverings, equipment, and PPE.

Communications

- Face coverings and social distancing complicate communications. Ensure effective sender/receiver messaging.

Protect yourself, your crew, and your camp!

Find more information: <https://www.nwccg.gov/coronavirus>

WILDLAND FIRE COVID-19 SCREENING TOOL

Have you in the past 14 days, had contact with a person known to be infected with the Coronavirus (COVID-19)?

Today or in the past 24 hours, have you had any of the following symptoms?

- + Cough more than expected?
- + Fever? Chills?
- + Nausea or vomiting?
- + New loss of taste or smell?
- + Headache, outside your normal for firefighting?
- + Congestion or runny nose, outside your normal for firefighting?
- + Muscle pain, outside your normal for firefighting?
- + Shortness of breath or difficulty breathing?
- + Sore throat?
- + Diarrhea?
- + Fatigue, outside your normal for firefighting?

Photos and Videos Needed

Photos and short videos (30 seconds or less) are needed to tell the story of Summit Trail and Chuweah Fires.

Please send them to PIO staff
via text (385)999-1380

-or-

Email 2021.summittrail@firenet.gov

Provide your name for credit and basic info about where the photo was taken and what's happening in it.

Your photos and videos are being posted at:

Summit Trail Fire - <https://inciweb.nwcg.gov/incident/7677/>

Chuweah Fire – <https://inciweb.nwcg.gov/incident/7664/>

Northwest IMT 7 Facebook Page - <https://www.facebook.com/nwteam7>

Colville Tribal Broadcasts, News and Information Facebook Page –
<https://www.facebook.com/CCTBroadcasts>

Thank you!

Team 7 Line Supply Order

Date & Time		Deliver To Location/time		Order #	
Order Placed		(Division, Drop Point, Heli Spot, Lat/Long)		Delivery Method (Driver, Heli, DIVS to P/U)	
Order received in Communications (name & time)					
Ordered by (name and Position)					
Order received in Supply by (name & time)					
Ground Contact					
Order received in Transportation by (name & time)					
Contact Freq.					
Order received in Helibase by (name & time)					
Special Instructions/line length/ elevation					
Order shipped to line by (name & time)					
#	Item	Amount	#	Item	Amount
1	Meals #1842	MRE 12/Cs	33	Slingable Bag (Pot.) #0435	
2	Water 0048	5 gal cubies	34	Slingable Blag (Sup.)72 g. #0426	
3	Gatorade	24/Cs	35	Coffee Kit #0480	
4	Batteries, AA	#0030 24/pg	36	Coffee 3lb Can	
5	Batteries, AAA	#7471 24/pg	37	Folda-Tank 1000 gal #0661	
6	Gas	Unleaded/5 gal	38	Pumpkin 3000 gal. #0568	
7	2 Cycle Oil #0341	Qt	39	Backpack Pump #1149	
8	2 cycle Oil #3444	1 Gal. mix	40	Mark III pump + Kit #0148	
9	Diesel	(5 gal.)	41	Lightweight Pump #0686	
10	Bar Oil #1880	Gal	42	Volume Pump # 1222	
11	Shovel #0171		43	Hose 1 1/2" #1239 100' lg	
12	Pulaski #0146		44	Hose 1" #1238 100' lg	
13	McLeod #0296		45	Hose 3/4" #1016 50' lg	
14	Combi #1180		46	Reducer 1 1/2" to 1" #0010	
15	Chainsaw Kit #0340		47	Reducer 1" to 3/4" #0733	
16	Drip Torch #0241	Empty	48	Gated "y" 1 1/2" #0231	
17	Fussee #0105		49	Gated "y" 1" #0259	
18	Sleeping Pad #1566		50	Gated "y" 3/4" #0904	
19	Sleeping Bag #1062		51	In-line Tee 1 1/2" to 1" #0230	
20	Fly Tent #0970		52	Nozzle KK 1 1/2" #1082	
21	Plastic Sheeting #0143		53	Nozzle KK 1" #1081	
22	Parachute Cord #0533		54	Nozzle 3/4" #0136	
23	Fiber Tape #0222		55	Nozzle, Forester 1" #0024	
24	Garbage Bags #0021		56	Sprinkler kit #1048 (4 head)	
25	Leadline 3000 lbs #0528		57		
26	Cargo Net 3000lb #0531		58		
27	Swivel 3000lb #0526		59	Team 7 Hose Lay Kit	
28	Foam 5 gal. #1145		60		
29	Toilet Paper #0142		61		
30	Bath in a Bag, Small #0206		62		
31	Bath in a Bag, Large #0712		63		
32			64		

TEAM 7 HOSE LAY KIT
7/16/2014

Item	Amount
1 1/2 in. synthetic hose	1000 ft
1 in. synthetic hose	500 ft
3/4 in. garden hose	500 ft
1 1/2 in. gated wye	5 ea
1 1/2 in. - 1 in. reducers	5 ea
1 in. combination nozzle	5 ea
1 in. - 3/4 in. reducer	5 ea
3/4 in. valve, shutoff, ball	5 ea
3/4 in. Nozzle	5 ea
3/4 in gated wyes	5 ea

Sprinkler Kit NFES # 1048

Item	Amount
Sprinkler head w/couplings	4 ea
3/4 in. garden hose	250 ft.
1 1/2 x 1 1/2 x 1 in. Tee	4 ea
1 x 3/4 reducer	4 ea
1 1/2 in. - 1 in. reducers	1 ea
3/4 in gated wyes	2 ea
3/4 in. valve, shutoff, ball	4 ea
3/4 in. Nozzle	1 ea
3/4 pressure regulator,	4 ea
1 in. nozzle, pastic 60 gpm	1 ea
10 in. adjustable wrench	1 ea

LINE ORDER PROCESS

All line orders will go through the Comm. Unit.
Preferred method is over the radio.

The alternate will be to call COML. At 503-867-3045

Tentative Demob List

(Equipment Need to show driver swaps)

Demob Date

E-56	TENDER, WATER (SUPPORT) - T2 - CRAIG OIL, INC	WTS2	08/01/2021	STF
O-96	LANZ, SAMUEL	FACL	07/30/2021	CCF

Monday, August 02, 2021

C-8	SRV #4	HC2I	08/02/2021	STF
E-50	TENDER, WATER - T2 - TD WATER DOGS	WTS2	08/02/2021	STF
E-51	TENDER, WATER - T2 - BOMBEROS WATER	WTS2	08/02/2021	STF
E-52	TENDER, WATER - T2 - BOMBEROS WATER	WTS2	08/02/2021	STF
E-53	TENDER, WATER - T2 - BREEZE BY FIRE EQUIPMENT	WTS2	08/02/2021	STF
E-55	TENDER, WATER - T2 - WILDFIRE PROTECTION	WTS2	08/02/2021	STF
E-57	TENDER, WATER - T2 - GRAYBACK FORESTRY INC	WTS2	08/02/2021	STF
E-81	ENGINE - T4 - ID-BOD - 1415 (ID-BDC)	ENG4	08/02/2021	STF
E-82	ENGINE - T4 - ID-BOD - 1421 (ID-BDC)	ENG4	08/02/2021	STF
E-83	ENGINE - T4 - ID-BOD - 1422 (ID-BDC)	ENG4	08/02/2021	STF
E-10	ENGINE- T6 - EARLY WINTERS	ENG6	08/02/2021	CCF
E-102	AZ-CCA ENG T6 - 836	ENG6	08/02/2021	CCF
O-88	BERTRAM, PENNY	PIO2	08/02/2021	STF

Tuesday, August 03, 2021

C-9	SRV #14	HC2I	08/03/2021	STF
C-12	GFP ENTERPRISES	HC2I	08/03/2021	STF
E-108	ENGINE T3- AZ-CEA ENG 66	ENG3	08/03/2021	CCF
E-125	ENGINE T6 - LAVA RIVER FORESTRY	ENG6	08/03/2021	CCF
E-112	DOZER - T4 - BAKER FIRE	DOZ4	08/03/2021	STF
O-91	SPRINGSTEAD, SHILO	DIVS	08/03/2021	STF
O-94	GWIN, GINA MICHELLE	EQTR	08/03/2021	STF
O-112	CLIPPERTON, RITA	HEBM	08/03/2021	STF

Wednesday, August 04, 2021

E-4	ENGINE - T6 - FONSECA FORESTRY LLC - 1	ENG6	08/04/2021	
E-45	MECHANIC / SERVICE TRUCK T2 - CARNIGLIA	MEC	08/04/2021	
E-114	DOZER - T2 - HAYDEN CONTRACTING SERVICES	DOZ2	08/04/2021	
O-90	MAGANA, IVAN	ORDM	08/04/2021	
O-129	ROGERS, CHRISTOPHER	EQPM	08/04/2021	
E-95	ENGINE - T3 - WHETSTONE 322	ENG3	08/04/2021	



NW Team 7 – C & G Phone List for Summit Trail/Chuweah Creek

Incident Commander	Jason Loomis	503-894-1303
Deputy Incident Commander	Eric Knerr	541-219-1172
Safety Officer	Eric Brown	928-699-3477
Safety Officer (T)	Zach Friewald	707-951-0375
Public Information Officer	Don Ferguson	541-778-2679
Public Information Officer	Jennifer O’Leary	541-222-9241
Public Information Officer (T)	Nicholas DiGiacco	603-236-2398
Liaison Officer	Shawn Christianson	509-429-3348
Operations Section Chief	Chris Orr	530-640-1464
Operations – Planning	Jon Larson	208-631-6488
Air Operations Branch	Ted Hass	541-646-1318
Planning Section Chief	Michael Charter	509-879-4910
Strategic Operational Planner	Greg Funderburk	808-936-2873
Logistics Section Chief	Max Yager	541-690-6627
Logistics Section Chief (T)	Lin Vaughan	859-595-4583
Finance Section Chief	Andrea Andresen	530-375-7205



ANDY PALMER-DUTCH CREEK PROTOCOL SUMMIT TRAIL FIRE

UPDATED 8/2/21

LEADER’S INTENT: To establish **approximate** travel times from key areas of the fire to ICP/MEDICAL UNIT as well as hospitals in Colville, Spokane, and Seattle, Washington via ground transportation. See 206 for travel times via air.

Ground Transport Only	ICP MED UNIT	Mt. Carmel Colville, WA. (Level 4)	Sacred Heart Spokane, WA. (Level 2)	Harborview Seattle, WA. (Level 1/Burn)
DP-1	30 minutes	2 hours	3 hours	6 hours
DP-3	45 minutes	2.25 hours	3.25 hours	6.25 hours
DP-50	30 minutes	2 hours	3 hours	6 hours
DP-54	1 hour	2.5 hours	3.5 hours	6.5 hours
DP-58	1.5 hours	3 hours	4 hours	7 hours
DP-61	1.5 hours	3 hours	4 hours	7 hours
DP-62	1.75 hours	3.25 hours	4.25 hours	7.25 hours
DP-63	1.75 hours	3.25 hours	4.25 hours	7.25 hours
DP-67	1.75 hours	3.25 hours	4.25 hours	7.25 hours
DP-83	15 minutes	2 hours	3.5 hours	6.75 hours
DP-85	20 minutes	2.25 hours	3.5 hours	6.75 hours
DP-140	20 minutes	2.25 hours	3.5 hours	6.75 hours
DP-200	10 minutes	2.25 hours	3.5 hours	6.75 hours
DP-201	15 minutes	2.25 hours	3.5 hours	6.75 hours
DP- 207	15 minutes	2.25 hours	3.5 hours	6.75 hours
Dp-208	20 minutes	2.25 hours	3.5 hours	6.75 hours

Medical Plan ICS-206


Incident/Project Name	Operational Period
Summit Trail / Chuweah Creek	August 2, 2021 0600-0600

Ambulance Services				
Name	Complete Address	Phone	Advanced Life Support	
			Yes	No
Colville Tribal EMS	Nespelem, WA	509-978-9323		X
Lifeline Ambulance	Omak, WA	509-663-8091		

Air Ambulance Services		
Name	Phone	Type of Aircraft & Capability
Life Flight	800-232-0911	Rotor
Spokane County Sheriff Rescue 3	509-953-3791 509-532-8930	Rotor with hoist

Hospitals								
Name/ Address	GPS Datum – WGS 84		Travel Time		Phone	Helipad		Level
						Air	Grd	
Mt. Carmel Hospital 982 E. Columbia Ave Colville, WA	Lat: Long:	N 48° 33.00' W 117° 53.98'	30 MIN	1.5 HRS	509-685-5120	X		IV
Sacred Heart Hospital 101 W. 8 th St Spokane, WA	Lat: Long:	N 47° 39.1' W 117° 24.85'	45 MIN	2.5 HRS	509-474-3600	X		II
Harborview 325 9 th Ave Seattle, WA	Lat: Long:	N 47° 36.5' W 122° 19.67'	1.5 HRS	5.5 HRS	206-744-2042	X		I / Burn Unit
Coulee Medical Ctr 411 Fortuyn Rd Grand Coulee, WA	Lat: Long:	N 44° 56.51' W 119° 0.43'	20 MIN	40 MIN	509-631-4112	X		IV
Confluence Health 1201 S. Miller St Wenatchee, WA	Lat: Long:	N 47° 24.43' W 120° 19.36'	30 MIN	2.5 HRS	509-433-3115	X		II

Branch	Division	Group	Radio Designator	Name	Capabilities	
	X / V		Medic 1	Joelle Wilson	BLS	
	X / V		Medic 3	Shelly Delong	BLS	
	B / F		Medic 2	Jason Lewis	BLS IV	
	U		Medic 6	Jason Luker	BLS	
	B / F		Ambulance 2	Satterfield / Craig	ALS	
	X / V		Ambulance 3	Matthews / Keys	ALS	
			Night Branch I	Medic 4	Libby Shroyer	ALS
			Night Branch II	Medic 5	Jacob Buchert	BLS
			Chuweah Fire	AMB 1	Larson / Marrow	ALS

Prepared By (MEDL)	Date	Reviewed By (Safety)	10. Date
	8/1/21	\s\ Eric Brown	8/1/21

Medical Incident Report

In the event of a medical emergency **Contact the Communications Unit** and utilize the Medical Incident Report (found on **page 118 in the IRPG** or the **last page of the IAP**) to provide information to communications.

If a medical emergency occurs in ICP please contact Communications at 503-867-3045

MEDICAL PLAN (ICS 206 WF)

Controlled Unclassified Information//Basic

Medical Incident Report

FOR A NON-EMERGENCY INCIDENT, WORK THROUGH CHAIN OF COMMAND TO REPORT AND TRANSPORT INJURED PERSONNEL AS NECESSARY.

FOR A MEDICAL EMERGENCY: IDENTIFY ON SCENE INCIDENT COMMANDER BY NAME AND POSITION AND ANNOUNCE "MEDICAL EMERGENCY" TO INITIATE RESPONSE FROM IMT COMMUNICATIONS/DISPATCH.

Use the following items to communicate situation to communications/dispatch.

1. CONTACT COMMUNICATIONS / DISPATCH (Verify correct frequency prior to starting report)

Ex: "Communications, Div. Alpha. Stand-by for Emergency Traffic."

2. INCIDENT STATUS: Provide incident summary (including number of patients) and command structure.

Ex: "Communications, I have a Red priority patient, unconscious, struck by a falling tree. Requesting air ambulance to Forest Road 1 at (Lat./Long.) This will be the Trout Meadow Medical, IC is TFLD Jones. EMT Smith is providing medical care."

Severity of Emergency / Transport Priority	<input type="checkbox"/> RED / PRIORITY 1 Life or limb threatening Injury or illness. Evacuation need is IMMEDIATE <i>Ex: Unconscious, difficulty breathing, bleeding severely, 2° - 3° burns more than 4 palm sizes, heat stroke, disoriented.</i> <input type="checkbox"/> YELLOW / PRIORITY 2 Serious Injury or illness. Evacuation may be DELAYED if necessary. <i>Ex: Significant trauma, unable to walk, 2° - 3° burns not more than 1-3 palm sizes.</i> <input type="checkbox"/> GREEN / PRIORITY 3 Minor Injury or illness. Non-Emergency transport <i>Ex: Sprains, strains, minor heat-related illness.</i>	
Nature of Injury or Illness & Mechanism of Injury		Brief Summary of Injury or Illness <i>(Ex: Unconscious, Struck by Falling Tree)</i>
Transport Request		Air Ambulance / Short Haul/Hoist Ground Ambulance / Other
Patient Location		Descriptive Location & Lat. / Long. (WGS84)
Incident Name		Geographic Name + "Medical" <i>(Ex: Trout Meadow Medical)</i>
On-Scene Incident Commander		Name of on-scene IC of Incident within an Incident <i>(Ex: TFLD Jones)</i>
Patient Care		Name of Care Provider <i>(Ex: EMT Smith)</i>

3. INITIAL PATIENT ASSESSMENT: Complete this section for each patient as applicable (start with the most severe patient)

Patient Assessment: See IRPG page 106

Treatment:

4. TRANSPORT PLAN:

Evacuation Location (if different): (Descriptive Location (drop point, intersection, etc.) or Lat. / Long.) Patient's ETA to Evacuation Location:

Helispot / Extraction Site Size and Hazards:

5. ADDITIONAL RESOURCES / EQUIPMENT NEEDS:

Example: Paramedic/EMT, Crews, Immobilization Devices, AED, Oxygen, Trauma Bag, IV/Fluid(s), Splints, Rope rescue, Wheeled litter, HAZMAT, Extrication

6. COMMUNICATIONS: Identify State Air/Ground EMS Frequencies and Hospital Contacts as applicable

Function	Channel Name/Number	Receive (RX)	Tone/NAC *	Transmit (TX)	Tone/NAC *
COMMAND					
AIR-TO-GRND					
TACTICAL					

7. CONTINGENCY: Considerations: If primary options fail, what actions can be implemented in conjunction with primary evacuation method? Be thinking ahead.

8. ADDITIONAL INFORMATION: Updates/Changes, etc.

REMEMBER: Confirm ETA's of resources ordered. Act according to your level of training. Be Alert. Keep Calm. Think Clearly. Act Decisively.