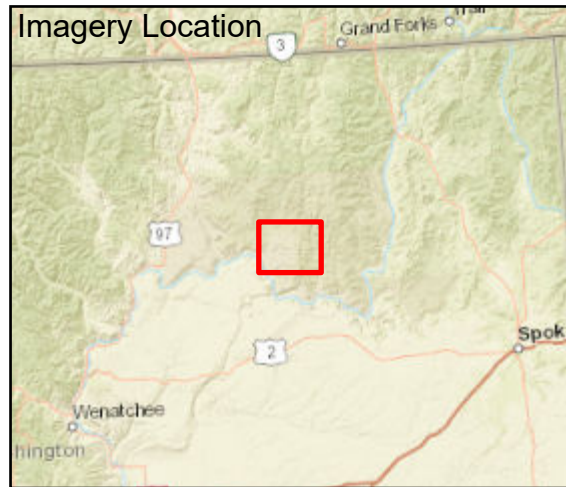






Fire: Chuweah Creek
Briefing Date: 20210805
Imagery Date: 20210804
Imagery Time: 2130
IR Analyst: Willy Mekeel
Interpreted Acreage: 36754

-  Heat Perimeter
-  Intense Heat
-  Scattered Heat
-  Isolated Heat Source
-  Possible Heat Source
-  Cloud Cover
-  Area Covered by IR Flight



NAD 1983 UTM ZONE 10N

SCALE: 1:97,101



Earthstar Geographics, Esri, HERE, Garmin, NGA, USGS, NPS

